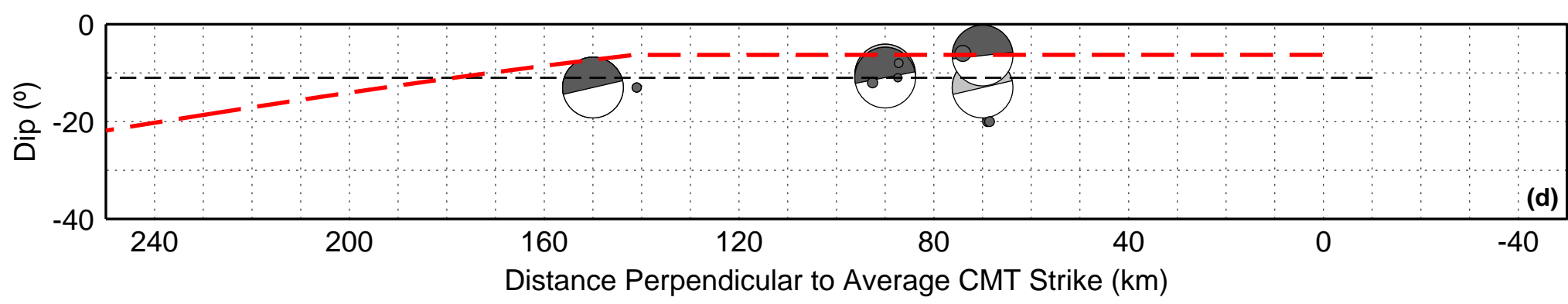
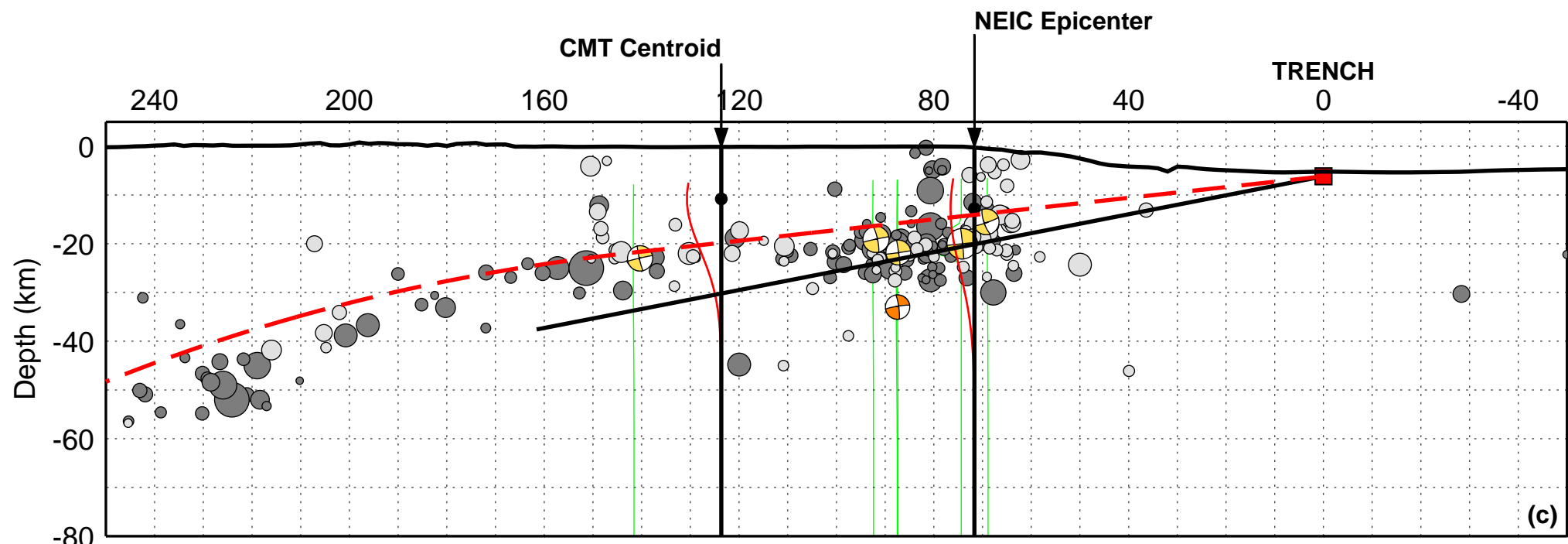
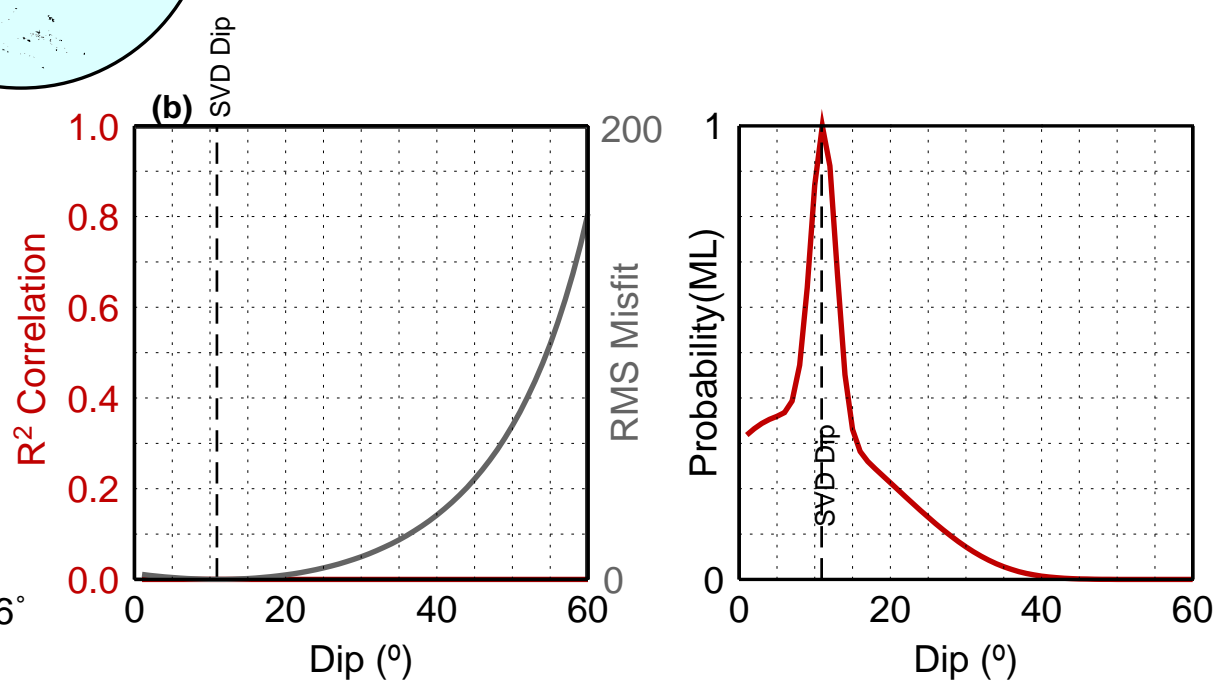
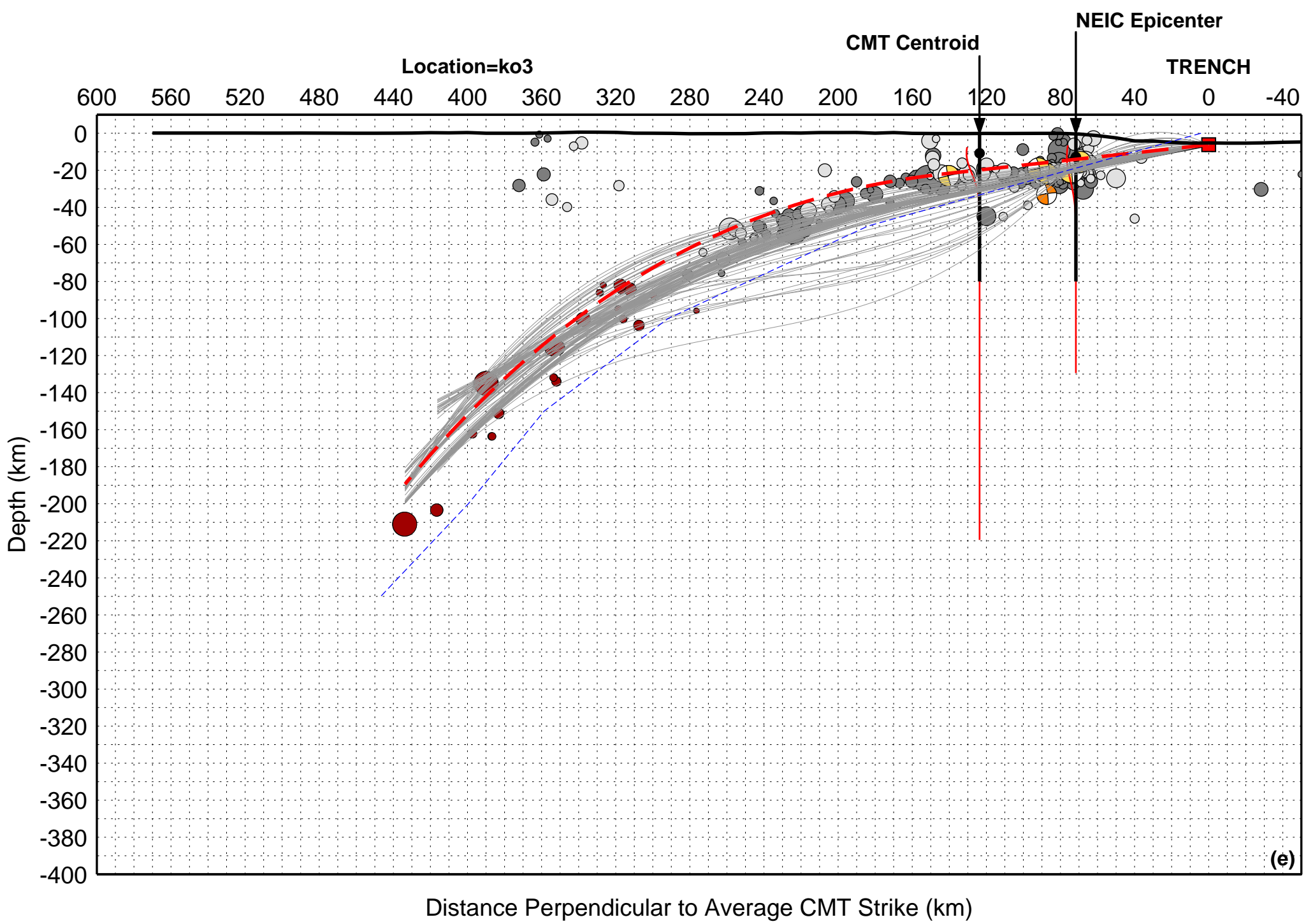


ko3: 2009/05/16 KODIAK ISLAND REGION, ALASKA
 Cross Section Width = +/- 100 km
 Most Likely Depth if on Planar Slab Interface = 19.26 km
 Most Likely Depth if on Polynomial Interface = 14.08 km





Depth Constraint at PDE Hypocenter

