Earthquake Shaking Green Alert

M 5.5, 54 km WNW of San Antonio de los Cobres, Argentina

Origin Time: 2023-12-11 18:36:00 UTC (Mon 15:36:00 local)
Location: 24.1126° S 66.8382° W Depth: 194.6 km

PAGER Version 4

Created: 1 day, 0 hours after earthquake

Estimated Fatalities

Green alert for shaking-related fatalities and economic losses. There is a low likelihood of casualties and damage.

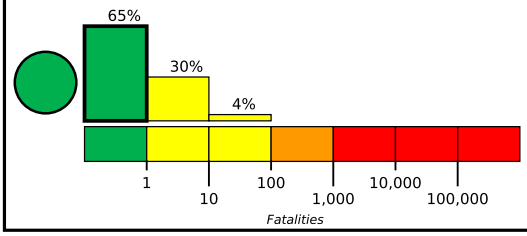

Estimated Economic Losses

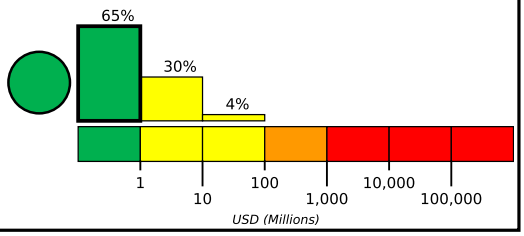

Estimated Population Exposed to Earthquake Shaking

ESTIMATED POPULATION EXPOSURE (k=x1000)		–*	1,524k	0	0	0	0	0	0	0
ESTIMATED MODIFIED MERCALLI INTENSITY		I	II-III	IV	V	VI	VII	VIII	IX	X+
PERCEIVED SHAKING		Not felt	Weak	Light	Moderate	Strong	Very Strong	Severe	Violent	Extreme
POTENTIAL DAMAGE	Resistant Structures	None	None	None	V. Light	Light	Moderate	Mod./Heavy	Heavy	V. Heavy
	Vulnerable Structures	None	None	None	Light	Moderate	Mod./Heavy	Heavy	V. Heavy	V. Heavy

*Estimated exposure only includes population within the map area.

Population Exposure

population per 1 sq. km from Landscan

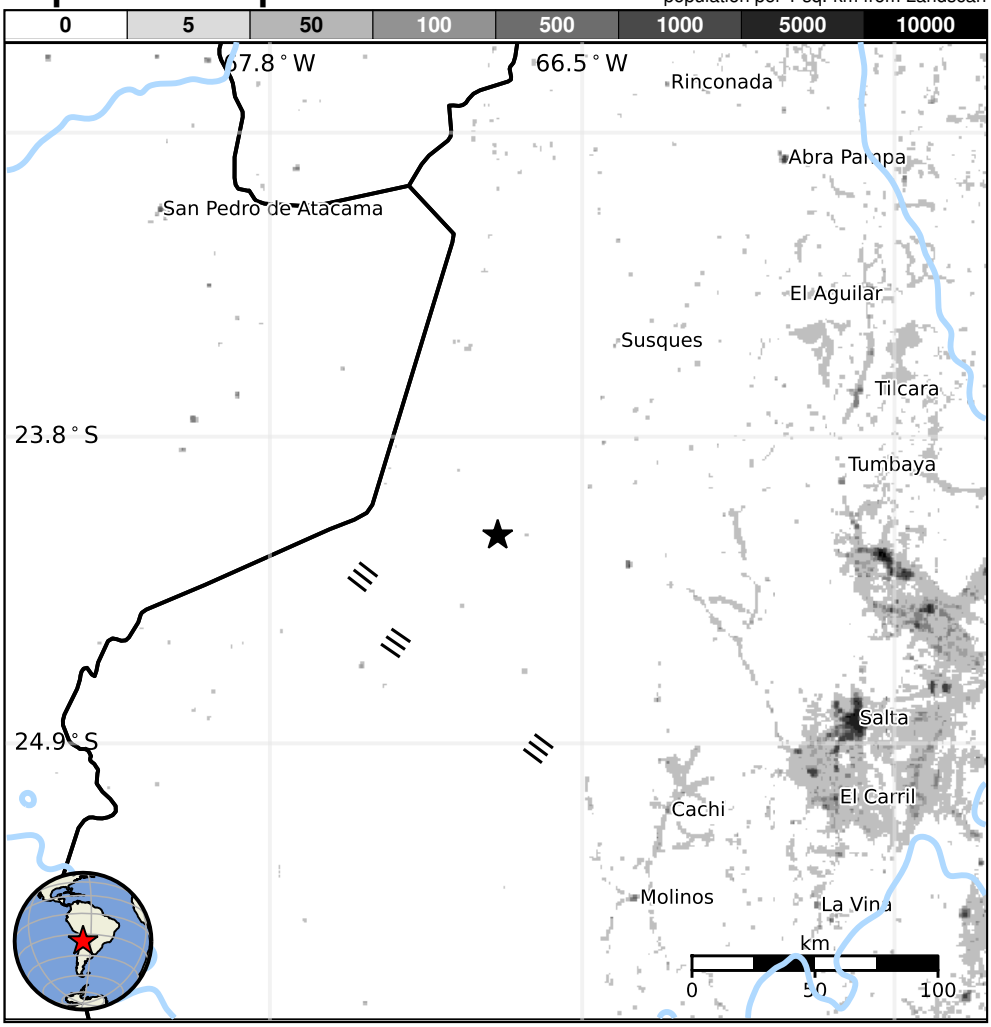

Structures

Overall, the population in this region resides in structures that are resistant to earthquake shaking, though vulnerable structures exist. The predominant vulnerable building types are adobe block and rubble/field stone masonry construction.

Historical Earthquakes

Date (UTC)	Dist. (km)	Mag.	Max MMI(#)	Shaking Deaths
1987-03-05	332	7.5	VII(46k)	1
2007-11-14	374	7.7	VII(33k)	2
1995-07-30	359	8.0	VIII(163k)	3

Recent earthquakes in this area have caused secondary hazards such as landslides that might have contributed to losses.

Selected City Exposure

from GeoNames.org

MMI	City	Population
III	**Susques**	**<1k**
III	La Poma	<1k
III	Santa Rosa de Tastil	2k
III	**Cachi**	**2k**
III	Rosario de Lerma	<1k
III	Campo Quijano	5k
III	**El Carril**	**10k**
III	**Salta**	**513k**
III	San Salvador de Jujuy	306k
III	Palpala	48k
III	Humahuaca	11k

bold cities appear on map. (k=x1000)

PAGER content is automatically generated, and only considers losses due to structural damage. Limitations of input data, shaking estimates, and loss models may add uncertainty.

https://earthquake.usgs.gov/earthquakes/eventpage/usd001097k#pager

Event ID: usd001097k