Earthquake Shaking **Green Alert**

M 5.4, 2 km NNW of Maygatasan, Philippines

Origin Time: 2024-02-10 05:21:30 UTC (Sat 13:21:30 local)
Location: 8.7286° N 125.7102° E Depth: 12.4 km

PAGER Version 3

Created: 2 hours, 4 minutes after earthquake

Estimated Fatalities

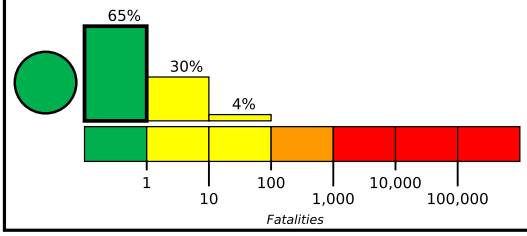

Green alert for shaking-related fatalities and economic losses. There is a low likelihood of casualties and damage.

Estimated Economic Losses

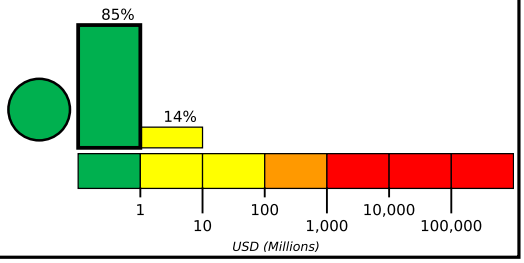

Estimated Population Exposed to Earthquake Shaking

ESTIMATED POPULATION EXPOSURE (k=x1000)		–*	14,955k	3,500k	673k	151k	85k	0	0	0
ESTIMATED MODIFIED MERCALLI INTENSITY		I	II-III	IV	V	VI	VII	VIII	IX	X+
PERCEIVED SHAKING		Not felt	Weak	Light	Moderate	Strong	Very Strong	Severe	Violent	Extreme
POTENTIAL DAMAGE	Resistant Structures	None	None	None	V. Light	Light	Moderate	Mod./Heavy	Heavy	V. Heavy
	Vulnerable Structures	None	None	None	Light	Moderate	Mod./Heavy	Heavy	V. Heavy	V. Heavy

*Estimated exposure only includes population within the map area.

Population Exposure

population per 1 sq. km from Landscan

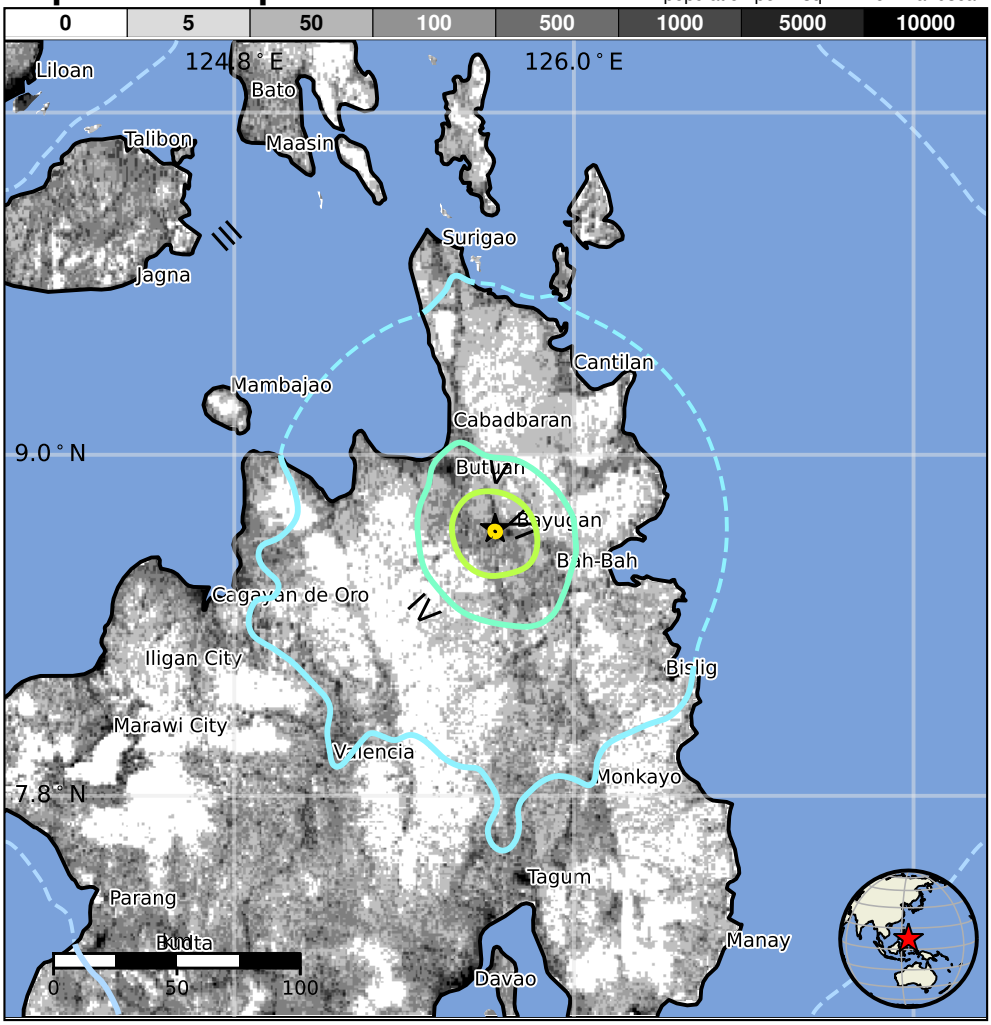

Structures

Overall, the population in this region resides in structures that are a mix of vulnerable and earthquake resistant construction. The predominant vulnerable building types are unknown/miscellaneous types and heavy wood frame construction.

Historical Earthquakes

Date (UTC)	Dist. (km)	Mag.	Max MMI(#)	Shaking Deaths
1987-05-23	82	5.7	VII(70k)	1
1990-02-08	165	6.7	VIII(96k)	1
2002-03-05	343	7.5	VIII(12k)	15

Recent earthquakes in this area have caused secondary hazards such as landslides that might have contributed to losses.

Selected City Exposure

from GeoNames.org

MMI	City	Population
VII	Maygatasan	4k
VII	Salvacion	5k
VI	Esperanza	6k
VI	**Bayugan**	**41k**
VI	Sibagat	5k
VI	Tungao	9k
V	**Butuan**	**310k**
IV	**Cagayan de Oro**	**445k**
III	**Budta**	**1,274k**
III	**Davao**	**1,213k**
III	Cotabato	179k

bold cities appear on map. (k=x1000)

PAGER content is automatically generated, and only considers losses due to structural damage. Limitations of input data, shaking estimates, and loss models may add uncertainty.

https://earthquake.usgs.gov/earthquakes/eventpage/us7000ly7s#pager

Event ID: us7000ly7s