Earthquake Shaking Green Alert

# M 5.5, Mid-Indian Ridge

Origin Time: 2023-09-16 13:47:56 UTC (Sat 17:47:56 local)
Location: 13.7645° S 66.2346° E Depth: 10.0 km

**PAGER Version 1**

Created: 2 days, 1 hour after earthquake

## Estimated Fatalities

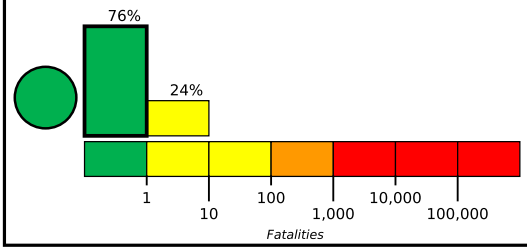


Green alert for shaking-related fatalities and economic losses. There is a low likelihood of casualties and damage.

## Estimated Economic Losses

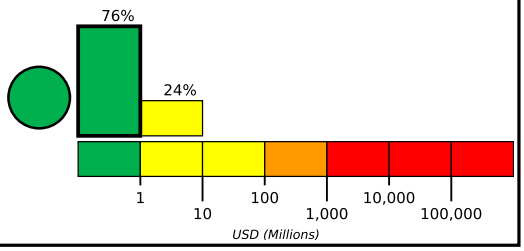


## Estimated Population Exposed to Earthquake Shaking

| | | | | | | | | | | |
|---|---|---|---|---|---|---|---|---|---|---|
| ESTIMATED POPULATION EXPOSURE (k=x1000) | | –* | 0 | 0 | 0 | 0 | 0 | 0 | 0 | 0 |
| ESTIMATED MODIFIED MERCALLI INTENSITY | | I | II-III | IV | V | VI | VII | VIII | IX | X+ |
| PERCEIVED SHAKING | | Not felt | Weak | Light | Moderate | Strong | Very Strong | Severe | Violent | Extreme |
| POTENTIAL DAMAGE | Resistant Structures | None | None | None | V. Light | Light | Moderate | Mod./Heavy | Heavy | V. Heavy |
| | Vulnerable Structures | None | None | None | Light | Moderate | Mod./Heavy | Heavy | V. Heavy | V. Heavy |

*Estimated exposure only includes population within the map area.

## Population Exposure

population per 1 sq. km from Landscan

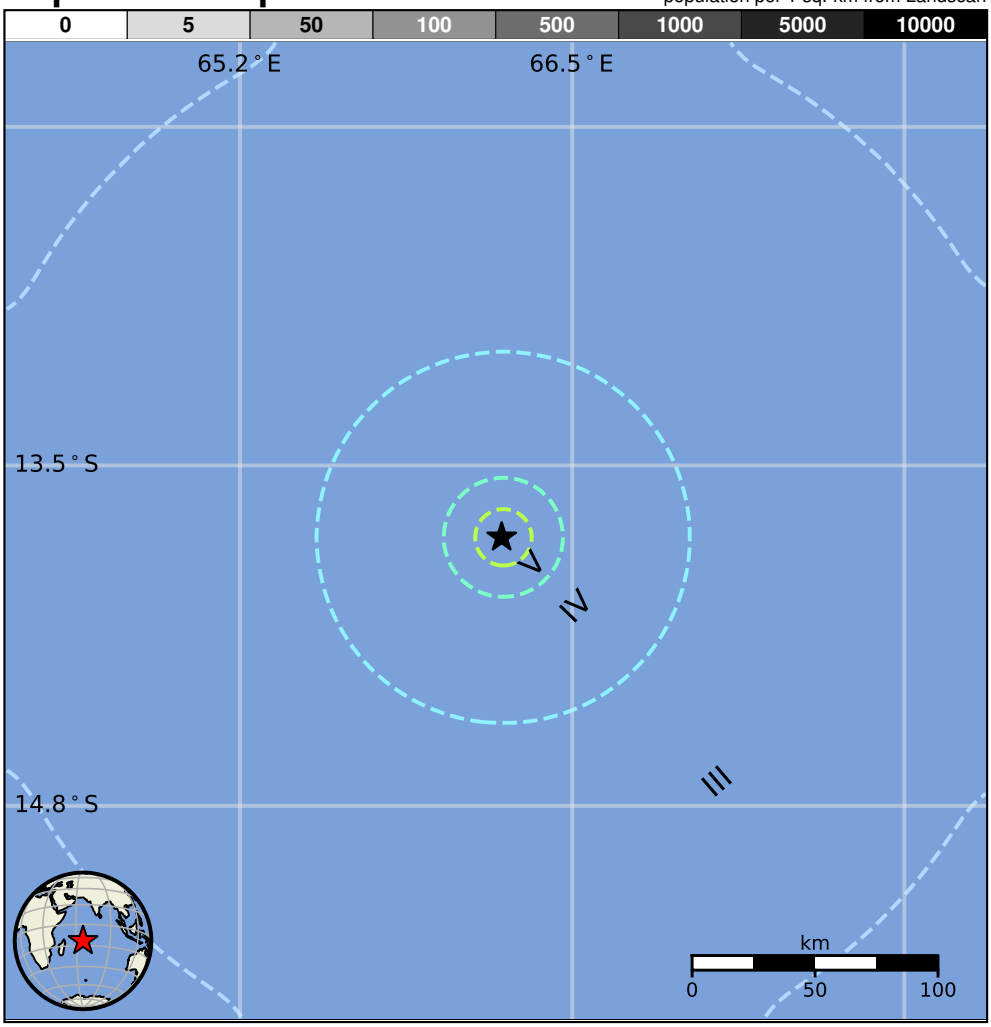


### Structures

There are likely to be no affected structures in this region.

### Historical Earthquakes

There were no earthquakes with significant population exposure to shaking within a 400 km radius of this event.

### Selected City Exposure

from GeoNames.org

| MMI | City | Population |
|---|---|---|

bold cities appear on map. (k=x1000)

PAGER content is automatically generated, and only considers losses due to structural damage. Limitations of input data, shaking estimates, and loss models may add uncertainty.

**https://earthquake.usgs.gov/earthquakes/eventpage/us7000kw6r#pager**

**Event ID: us7000kw6r**