Earthquake Shaking Red Alert

M 5.9, 46 km SW of Khst, Afghanistan

Origin Time: 2022-06-21 20:54:36 UTC (Wed 01:24:36 local)
Location: 33.0924° N 69.5135° E Depth: 10.0 km

PAGER Version 5

Created: 2 days, 17 hours after earthquake

Estimated Fatalities

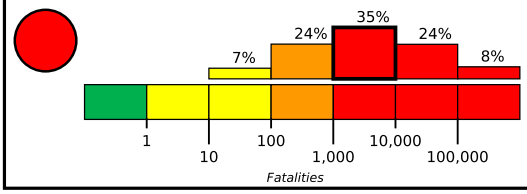

Red alert for shaking-related fatalities. High casualties are probable and the disaster is likely widespread. Past events with this alert level have required a national or international level response.

Orange alert for economic losses. Significant damage is likely. Estimated economic losses are 0-4% GDP of Afghanistan.

Estimated Economic Losses

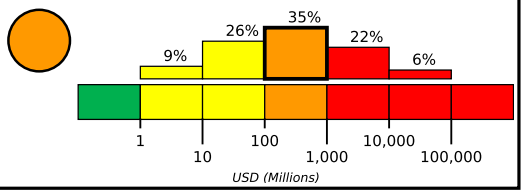

Estimated Population Exposed to Earthquake Shaking

ESTIMATED POPULATION EXPOSURE (k=x1000)		–*	9,181k*	24,327k	1,490k	531k	274k	55k	17k	0
ESTIMATED MODIFIED MERCALLI INTENSITY		I	II-III	IV	V	VI	VII	VIII	IX	X+
PERCEIVED SHAKING		Not felt	Weak	Light	Moderate	Strong	Very Strong	Severe	Violent	Extreme
POTENTIAL DAMAGE	Resistant Structures	None	None	None	V. Light	Light	Moderate	Mod./Heavy	Heavy	V. Heavy
	Vulnerable Structures	None	None	None	Light	Moderate	Mod./Heavy	Heavy	V. Heavy	V. Heavy

*Estimated exposure only includes population within the map area.

Population Exposure

population per 1 sq. km from Landscan

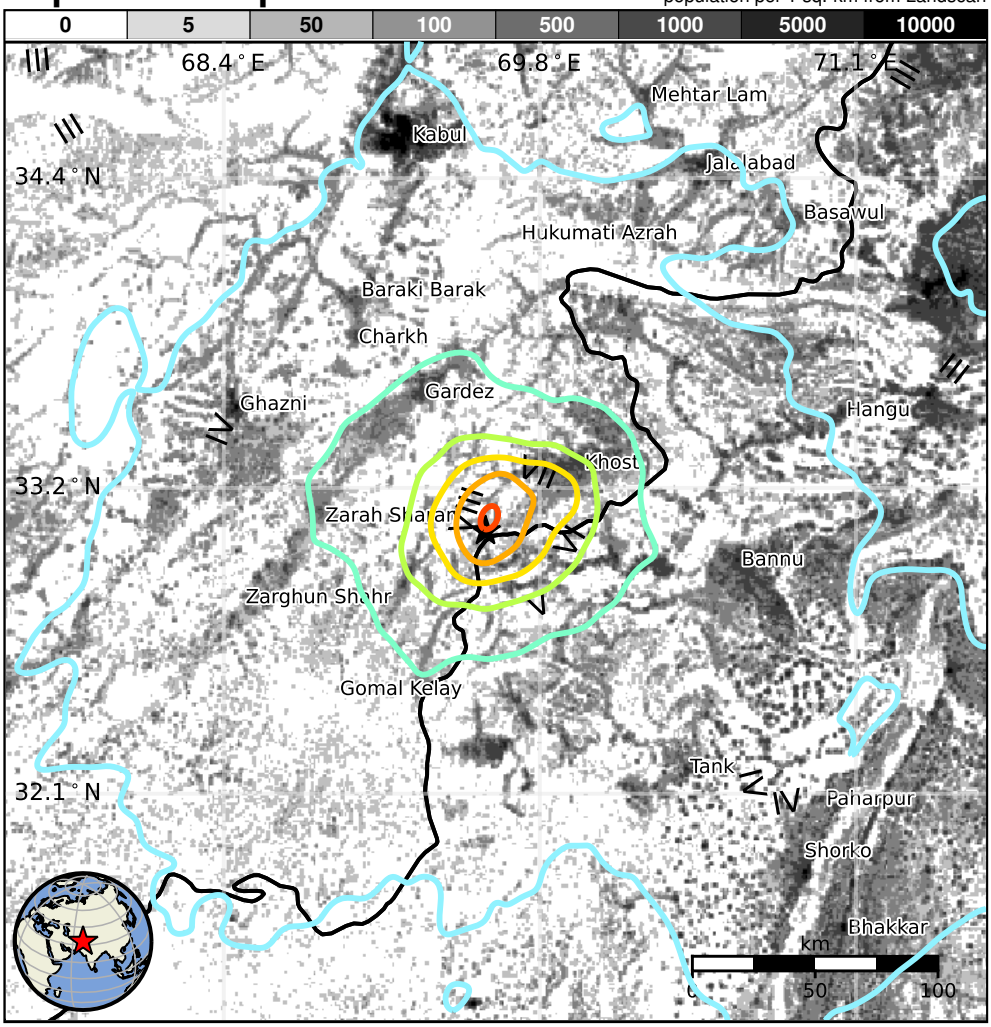

Structures

Overall, the population in this region resides in structures that are extremely vulnerable to earthquake shaking, though some resistant structures exist. The predominant vulnerable building types are adobe block and informal (metal, timber, GI etc.) construction.

Historical Earthquakes

Date (UTC)	Dist. (km)	Mag.	Max MMI(#)	Shaking Deaths
2006-10-09	368	4.4	V(343k)	0
2002-03-25	330	6.1	VII(49k)	1k
1974-12-28	378	6.2	VIII(6k)	5k

Recent earthquakes in this area have caused secondary hazards such as landslides that might have contributed to losses.

Selected City Exposure

from GeoNames.org

MMI	City	Population
IX	Sperah	<1k
VIII	Dwah Manday	<1k
VII	Zerok-Alakadari	<1k
VII	Ster Giyan	<1k
VII	Nikeh	<1k
VI	Shaykh Amir Kelay	<1k
V	**Gardez**	**104k**
IV	**Ghazni**	**141k**
IV	**Kabul**	**3,044k**
IV	**Jalalabad**	**200k**
IV	Peshawar	1,219k

bold cities appear on map. (k=x1000)

PAGER content is automatically generated, and only considers losses due to structural damage. Limitations of input data, shaking estimates, and loss models may add uncertainty.

https://earthquake.usgs.gov/earthquakes/eventpage/us7000hj3u#pager

Event ID: us7000hj3u