USGS
science for a changing world

Earthquake Shaking Green Alert

GSN USAID FROM THE AMERICAN PEOPLE ANSS

M 5.5, 147 km ESE of Gorontalo, Indonesia

Origin Time: 2021-06-11 02:23:43 UTC (Fri 10:23:43 local)
Location: 0.0496° N 124.2913° E Depth: 64.0 km

PAGER
Version 4

Created: 1 day, 6 hours after earthquake

Estimated Fatalities

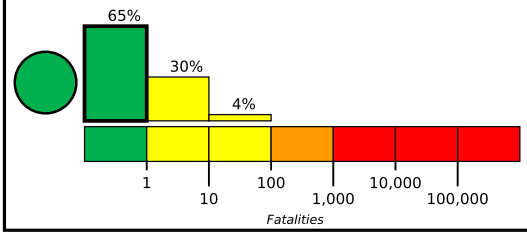

Green alert for shaking-related fatalities and economic losses. There is a low likelihood of casualties and damage.

Estimated Economic Losses

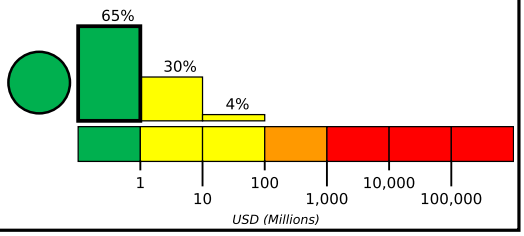

Estimated Population Exposed to Earthquake Shaking

ESTIMATED POPULATION EXPOSURE (k=x1000)		–*	3,220k	452k	0	0	0	0	0	0
ESTIMATED MODIFIED MERCALLI INTENSITY		I	II-III	IV	V	VI	VII	VIII	IX	X+
PERCEIVED SHAKING		Not felt	Weak	Light	Moderate	Strong	Very Strong	Severe	Violent	Extreme
POTENTIAL DAMAGE	Resistant Structures	None	None	None	V. Light	Light	Moderate	Mod./Heavy	Heavy	V. Heavy
	Vulnerable Structures	None	None	None	Light	Moderate	Mod./Heavy	Heavy	V. Heavy	V. Heavy

*Estimated exposure only includes population within the map area.

Population Exposure

population per 1 sq. km from Landscan

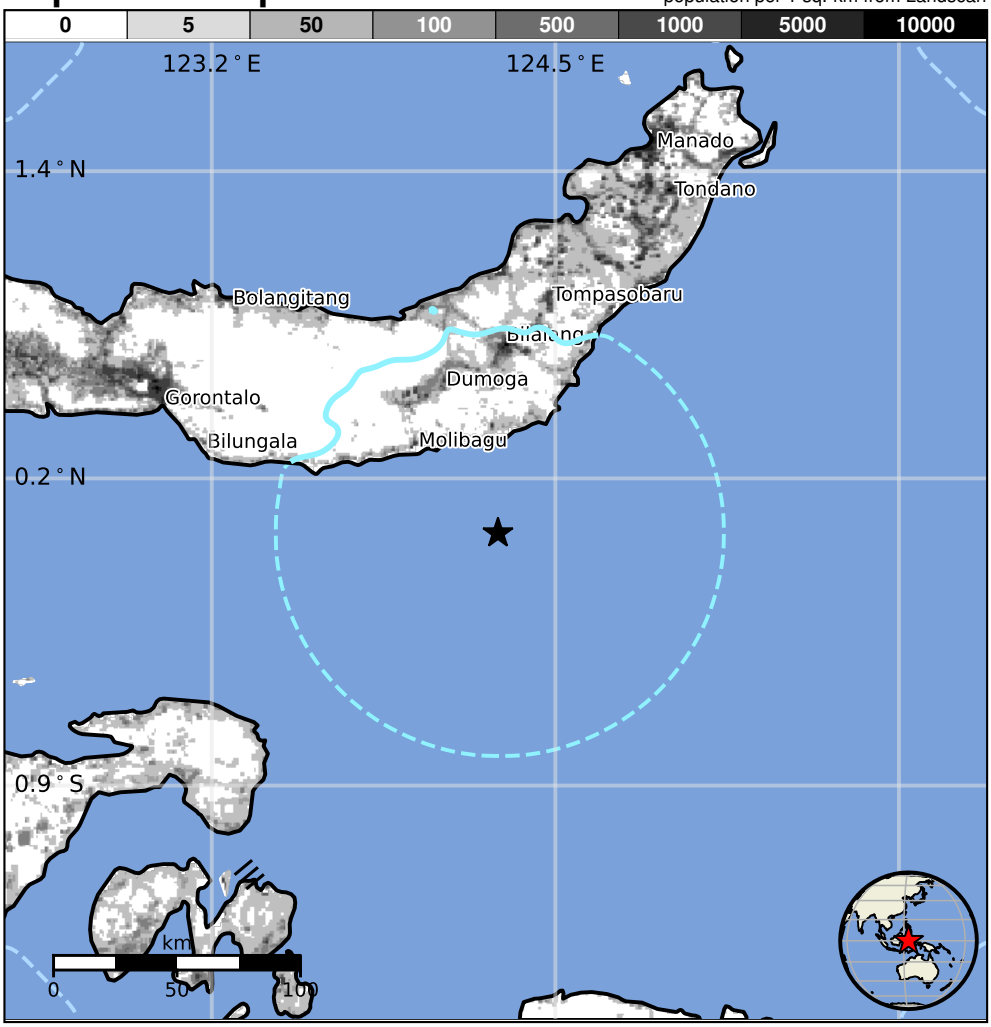

Structures

Overall, the population in this region resides in structures that are vulnerable to earthquake shaking, though resistant structures exist. The predominant vulnerable building types are unreinforced brick with concrete floor and precast concrete frame with wall construction.

Historical Earthquakes

Date (UTC)	Dist. (km)	Mag.	Max MMI(#)	Shaking Deaths
2007-01-21	257	7.5	VI(283k)	3
1990-04-18	207	7.6	VII(656k)	3
2000-05-04	157	7.5	VIII(17k)	46

Selected City Exposure

from GeoNames.org

MMI	City	Population
IV	**Molibagu**	**<1k**
IV	**Dumoga**	**<1k**
IV	Lolayan	<1k
IV	Tungoo	<1k
IV	Modayag	<1k
IV	Passi	<1k
III	**Gorontalo**	**144k**
III	**Tondano**	**33k**
III	**Manado**	**452k**
III	Bitung	137k
III	Luwuk	48k

bold cities appear on map. (k = x1000)

PAGER content is automatically generated, and only considers losses due to structural damage.
Limitations of input data, shaking estimates, and loss models may add uncertainty.
https://earthquake.usgs.gov/earthquakes/eventpage/us7000ebx6#pager

Event ID: us7000ebx6