Earthquake Shaking **Green Alert**

M 6.6, 176 km SSE of Ust-Kamchatsk Staryy, Russia

Origin Time: 2021-03-16 18:38:22 UTC (Wed 05:38:22 local)
Location: 54.7018° N 163.2077° E Depth: 22.1 km
FOR TSUNAMI INFORMATION, SEE: tsunami.gov

PAGER Version 2
Created: 2 hours, 5 minutes after earthquake

Estimated Fatalities

Green alert for shaking-related fatalities and economic losses. There is a low likelihood of casualties and damage.

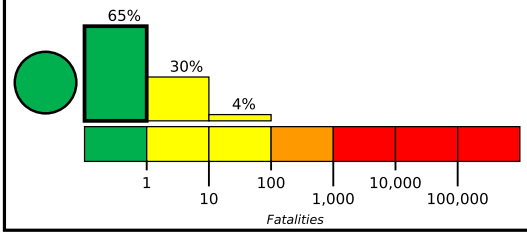

Estimated Economic Losses

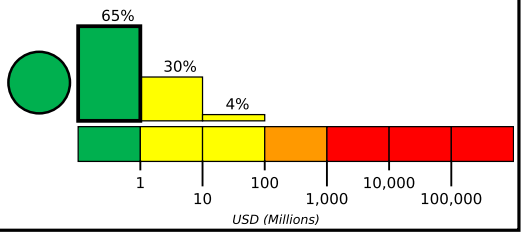

Estimated Population Exposed to Earthquake Shaking

ESTIMATED POPULATION EXPOSURE (k=x1000)		–*	250k*	6k	0	0	0	0	0	0
ESTIMATED MODIFIED MERCALLI INTENSITY		I	II-III	IV	V	VI	VII	VIII	IX	X+
PERCEIVED SHAKING		Not felt	Weak	Light	Moderate	Strong	Very Strong	Severe	Violent	Extreme
POTENTIAL DAMAGE	Resistant Structures	None	None	None	V. Light	Light	Moderate	Mod./Heavy	Heavy	V. Heavy
	Vulnerable Structures	None	None	None	Light	Moderate	Mod./Heavy	Heavy	V. Heavy	V. Heavy

*Estimated exposure only includes population within the map area.

Population Exposure

population per 1 sq. km from Landscan

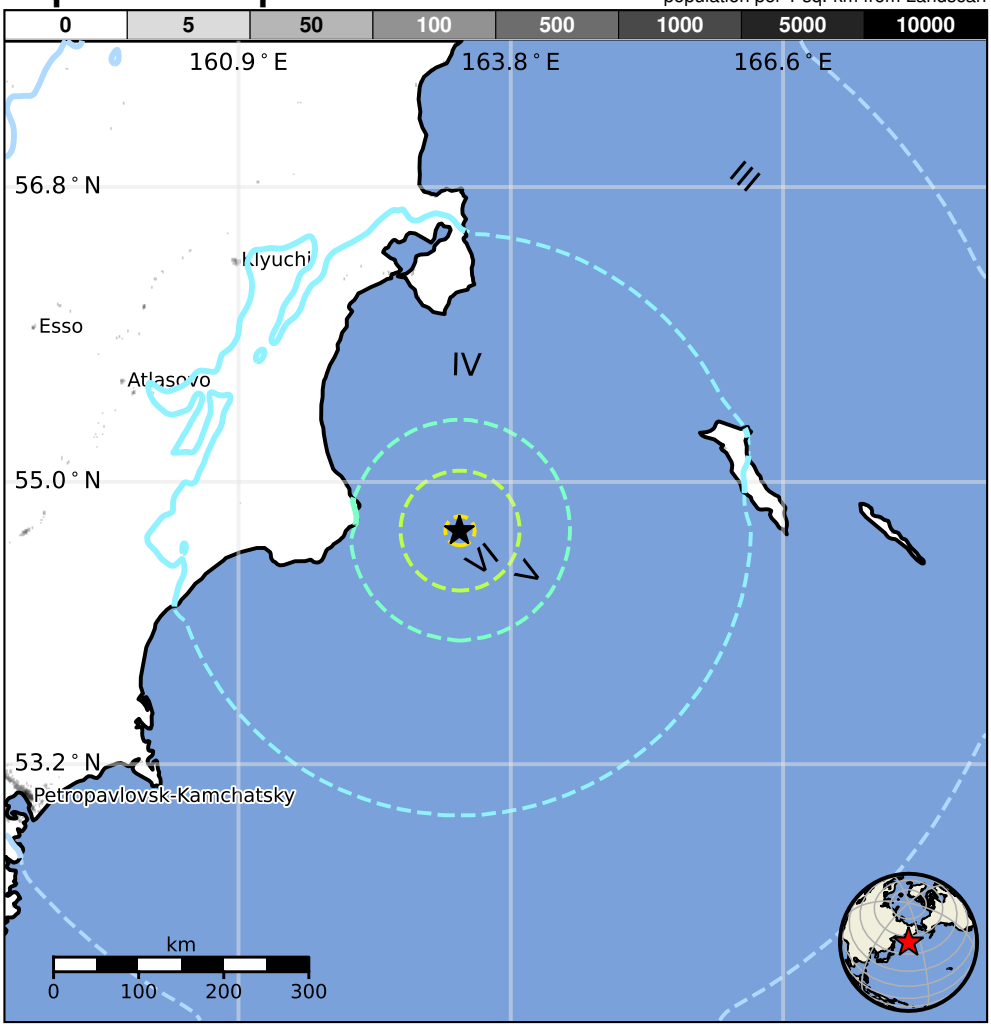

Structures

Overall, the population in this region resides in structures that are resistant to earthquake shaking, though vulnerable structures exist. The predominant vulnerable building types are adobe block and unreinforced brick with mud construction.

Historical Earthquakes

Date (UTC)	Dist. (km)	Mag.	Max MMI(#)	Shaking Deaths
1984-12-28	168	6.7	V(4k)	–
1992-03-02	299	6.8	VII(2k)	–
1983-08-17	169	7.0	VII(2k)	–

Selected City Exposure

from GeoNames.org

MMI	City	Population
IV	Ust'-Kamchatsk Staryy	5k
III	**Klyuchi**	**10k**
III	**Atlasovo**	**5k**
III	**Esso**	**2k**
III	**Petropavlovsk-Kamchatsky**	**187k**
III	Vilyuchinsk	25k

bold cities appear on map. (k=x1000)

PAGER content is automatically generated, and only considers losses due to structural damage. Limitations of input data, shaking estimates, and loss models may add uncertainty.

https://earthquake.usgs.gov/earthquakes/eventpage/us7000djz6#pager

Event ID: us7000djz6