Earthquake Shaking Green Alert

# M 5.8, Auckland Islands, New Zealand region

Origin Time: 2021-01-24 05:47:53 UTC (Sun 16:47:53 local)
Location: 51.1834° S 162.1096° E Depth: 10.0 km

**PAGER Version 3**

Created: 2 hours, 57 minutes after earthquake

## Estimated Fatalities

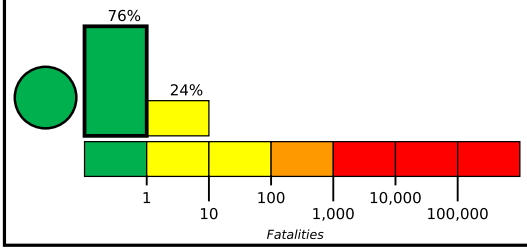


Green alert for shaking-related fatalities and economic losses. There is a low likelihood of casualties and damage.

## Estimated Economic Losses

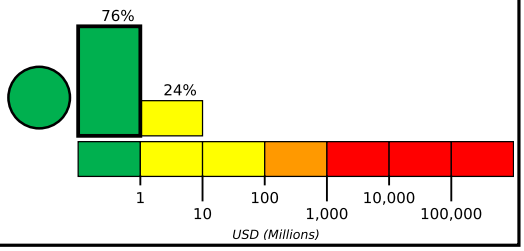


## Estimated Population Exposed to Earthquake Shaking

| | | | | | | | | | | |
|---|---|---|---|---|---|---|---|---|---|---|
| ESTIMATED POPULATION EXPOSURE (k=x1000) | | –* | 0 | 0 | 0 | 0 | 0 | 0 | 0 | 0 |
| ESTIMATED MODIFIED MERCALLI INTENSITY | | I | II-III | IV | V | VI | VII | VIII | IX | X+ |
| PERCEIVED SHAKING | | Not felt | Weak | Light | Moderate | Strong | Very Strong | Severe | Violent | Extreme |
| POTENTIAL DAMAGE | Resistant Structures | None | None | None | V. Light | Light | Moderate | Mod./Heavy | Heavy | V. Heavy |
| | Vulnerable Structures | None | None | None | Light | Moderate | Mod./Heavy | Heavy | V. Heavy | V. Heavy |

*Estimated exposure only includes population within the map area.

## Population Exposure

population per 1 sq. km from Landscan

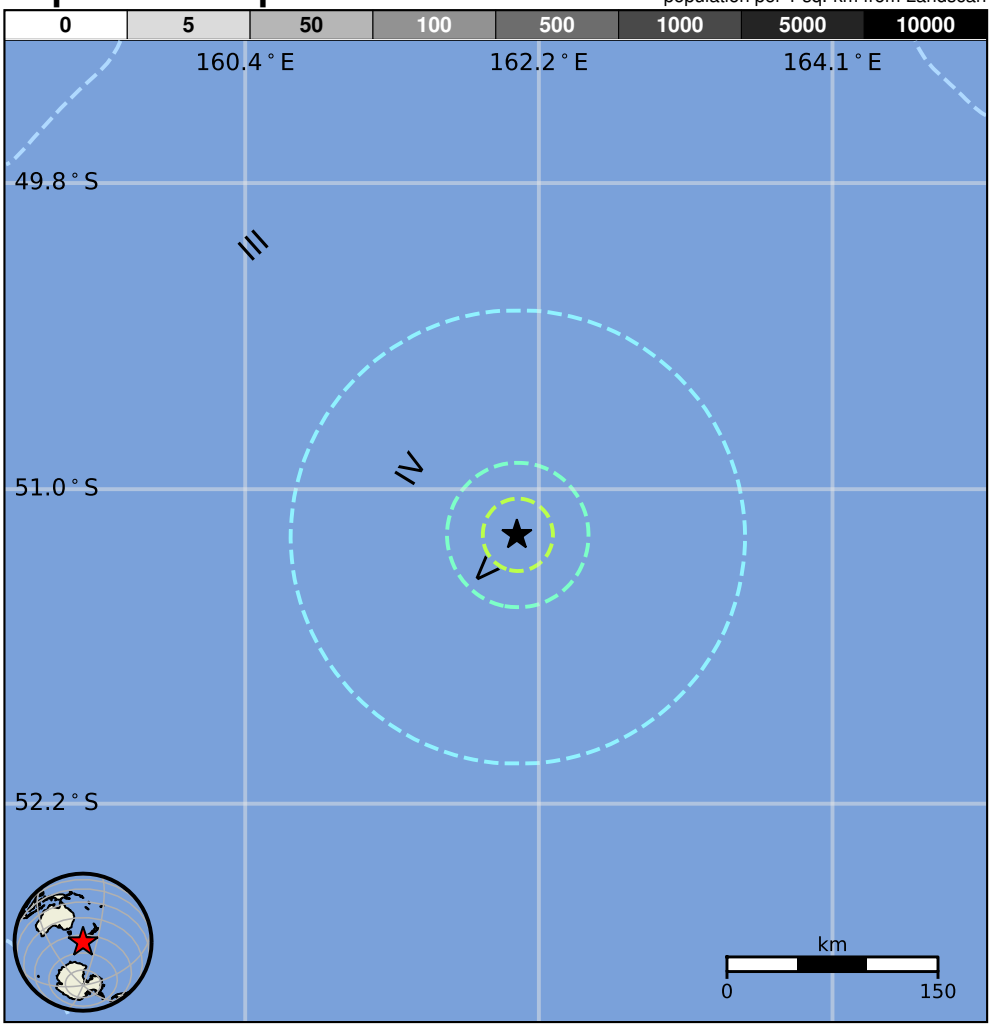


## Structures

There are likely to be no affected structures in this region.

## Historical Earthquakes

| Date (UTC) | Dist. (km) | Mag. | Max MMI(#) | Shaking Deaths |
|---|---|---|---|---|
| 2007-09-30 | 253 | 7.4 | I(0) | – |
| 1981-05-25 | 329 | 7.6 | I(0) | – |

## Selected City Exposure

from GeoNames.org

| MMI | City | Population |
|---|---|---|

bold cities appear on map. (k=x1000)

PAGER content is automatically generated, and only considers losses due to structural damage. Limitations of input data, shaking estimates, and loss models may add uncertainty.

**https://earthquake.usgs.gov/earthquakes/eventpage/us7000d2ty#pager**

**Event ID: us7000d2ty**