USGS
science for a changing world

Earthquake Shaking Green Alert

GSN ANSS USAID FROM THE AMERICAN PEOPLE

M 6.3, 125km SW of Puerto Madero, Mexico

Origin Time: 2019-11-20 04:27:05 UTC (Tue 22:27:05 local)
Location: 13.8855° N 93.2133° W Depth: 14.2 km

PAGER Version 5

Created: 2 weeks, 5 days after earthquake

Estimated Fatalities

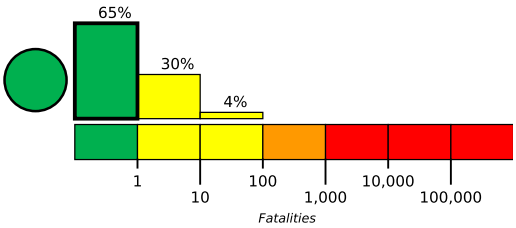

Green alert for shaking-related fatalities and economic losses. There is a low likelihood of casualties and damage.

Estimated Economic Losses

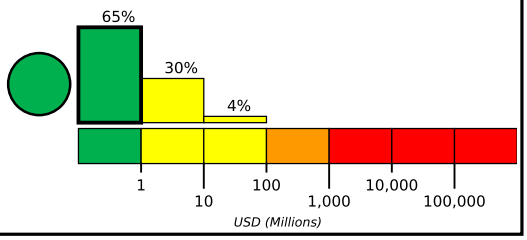

Estimated Population Exposed to Earthquake Shaking

ESTIMATED POPULATION EXPOSURE (k=x1000)		–*	631k*	1,263k	0	0	0	0	0	0
ESTIMATED MODIFIED MERCALLI INTENSITY		I	II-III	IV	V	VI	VII	VIII	IX	X+
PERCEIVED SHAKING		Not felt	Weak	Light	Moderate	Strong	Very Strong	Severe	Violent	Extreme
POTENTIAL DAMAGE	Resistant Structures	None	None	None	V. Light	Light	Moderate	Mod./Heavy	Heavy	V. Heavy
	Vulnerable Structures	None	None	None	Light	Moderate	Mod./Heavy	Heavy	V. Heavy	V. Heavy

*Estimated exposure only includes population within the map area.

Population Exposure

population per 1 sq. km from Landscan

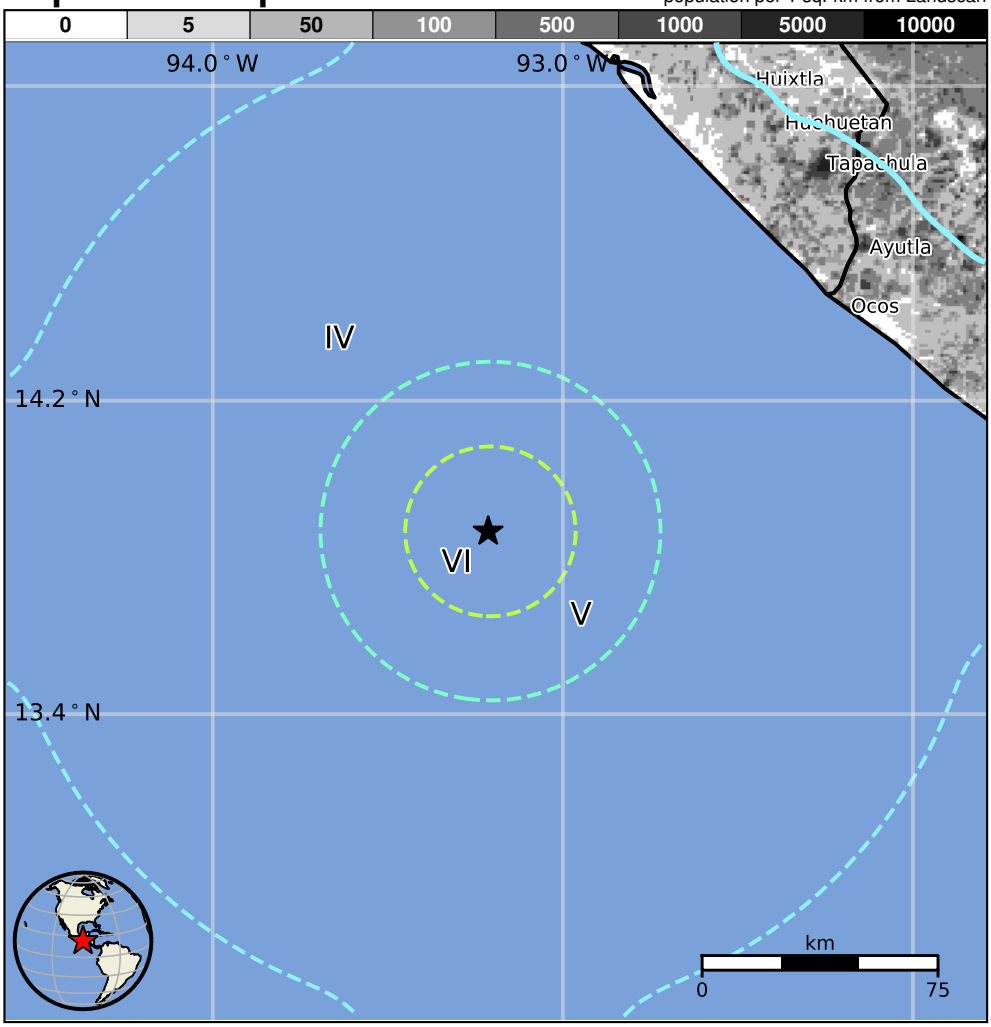

Structures

Overall, the population in this region resides in structures that are a mix of vulnerable and earthquake resistant construction. The predominant vulnerable building types are mud wall and adobe block with concrete bond beam construction.

Historical Earthquakes

Date (UTC)	Dist. (km)	Mag.	Max MMI(#)	Shaking Deaths
1975-11-05	337	5.0	VI(21k)	1
1976-03-13	255	5.4	VII(43k)	4
1991-09-18	258	6.2	IX(9k)	25

Recent earthquakes in this area have caused secondary hazards such as landslides that might have contributed to losses.

Selected City Exposure

from GeoNames.org

MMI	City	Population
IV	Brisas Barra de Suchiate	14k
IV	Tinajas 1ra. Seccion	1k
IV	El Encanto	2k
IV	Puerto Madero	10k
IV	La Blanca	<1k
IV	Mazatan	6k
IV	**Tapachula**	**198k**
IV	**Huixtla**	**29k**
IV	Coatepeque	46k
III	Malacatan	15k
III	San Marcos	25k

bold cities appear on map. (k=x1000)

PAGER content is automatically generated, and only considers losses due to structural damage. Limitations of input data, shaking estimates, and loss models may add uncertainty.

https://earthquake.usgs.gov/earthquakes/eventpage/us70006a6q#pager

Event ID: us70006a6q