USGS
science for a changing world

Earthquake Shaking Green Alert

GSN ANSS USAID FROM THE AMERICAN PEOPLE

M 3.8, 8 km SW of Niland, CA

Origin Time: 2023-08-02 05:38:08 UTC (Tue 22:38:08 local)
Location: 33.1719° N 115.5923° W Depth: 5.0 km

PAGER Version 13

Created: 1 day, 0 hours after earthquake

Estimated Fatalities

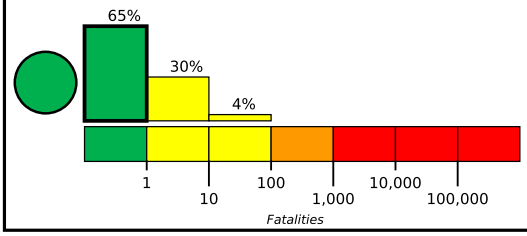

Green alert for shaking-related fatalities and economic losses. There is a low likelihood of casualties and damage.

Estimated Economic Losses

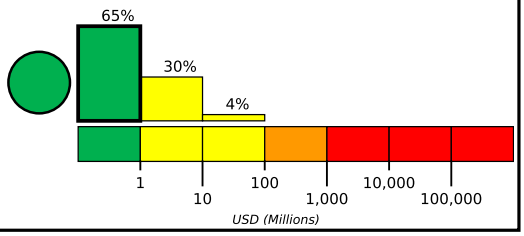

Estimated Population Exposed to Earthquake Shaking

ESTIMATED POPULATION EXPOSURE (k=x1000)		11,338k	1,085k	32k	0	0	0	0	0	0
ESTIMATED MODIFIED MERCALLI INTENSITY		I	II-III	IV	V	VI	VII	VIII	IX	X+
PERCEIVED SHAKING		Not felt	Weak	Light	Moderate	Strong	Very Strong	Severe	Violent	Extreme
POTENTIAL DAMAGE	Resistant Structures	None	None	None	V. Light	Light	Moderate	Mod./Heavy	Heavy	V. Heavy
	Vulnerable Structures	None	None	None	Light	Moderate	Mod./Heavy	Heavy	V. Heavy	V. Heavy

*Estimated exposure only includes population within the map area.

Population Exposure

population per 1 sq. km from Landscan

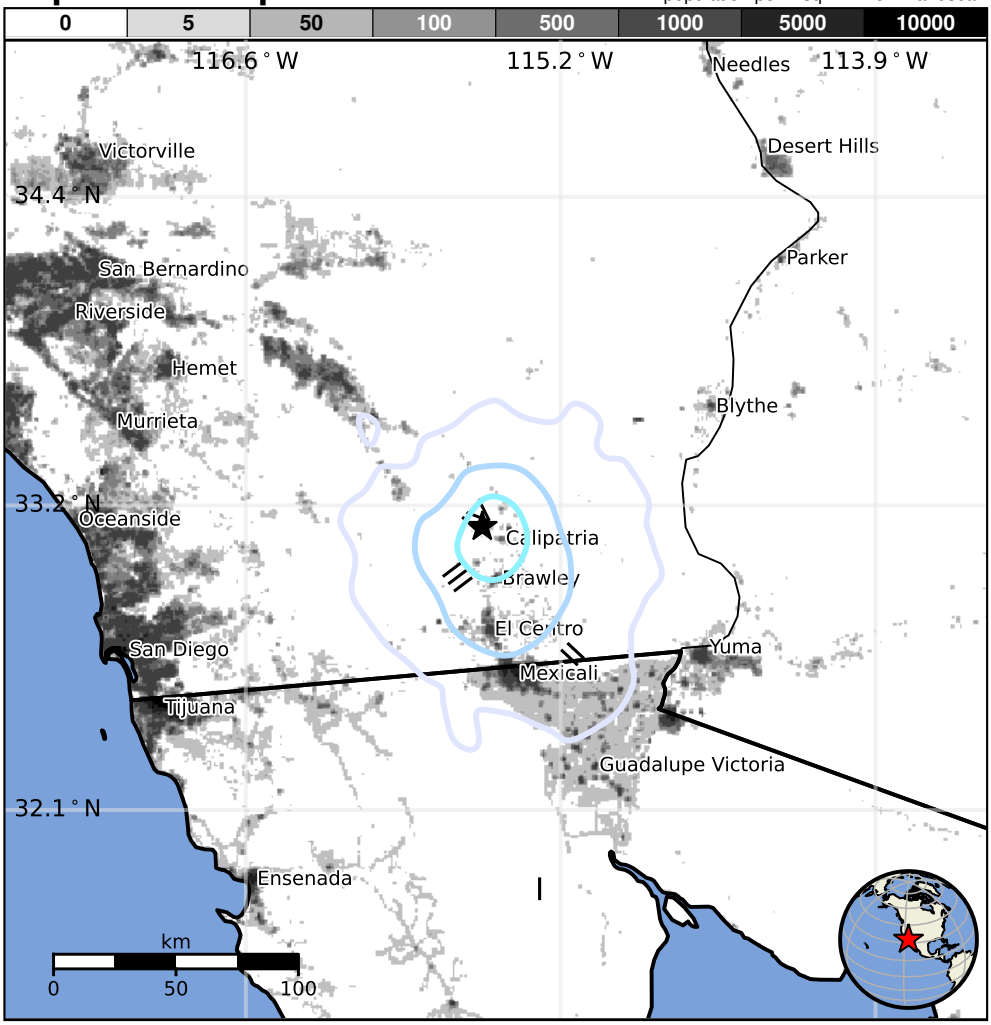

Structures

Overall, the population in this region resides in structures that are resistant to earthquake shaking, though vulnerable structures exist. The predominant vulnerable building types are unreinforced brick masonry and reinforced masonry construction.

Historical Earthquakes

Date (UTC)	Dist. (km)	Mag.	Max MMI(#)	Shaking Deaths
1991-06-28	253	5.6	VI(1,267k)	1
1992-06-28	142	7.3	VIII(23k)	1
1971-02-09	292	6.6	IX(21k)	65

Recent earthquakes in this area have caused secondary hazards such as landslides and liquefaction that might have contributed to losses.

Selected City Exposure

from GeNames.org

MMI	City	Population
IV	**Calipatria**	**8k**
IV	Niland	1k
IV	Westmorland	2k
IV	**Brawley**	**25k**
III	Imperial	15k
III	**El Centro**	**43k**
II	**Mexicali**	**597k**
I	**Tijuana**	**1,376k**
I	**San Diego**	**1,307k**
I	**Riverside**	**304k**
I	**Ensenada**	**257k**

bold cities appear on map. (k=x1000)

PAGER content is automatically generated, and only considers losses due to structural damage. Limitations of input data, shaking estimates, and loss models may add uncertainty.

https://earthquake.usgs.gov/earthquakes/eventpage/ci39627442#pager

Event ID: ci39627442