Earthquake Shaking Green Alert

M 5.5, 13 km WSW of Tingloy, Philippines

Origin Time: 2021-12-13 09:12:33 UTC (Mon 17:12:33 local)
Location: 13.6205° N 120.7577° E Depth: 133.4 km

PAGER Version 4

Created: 6 days, 21 hours after earthquake

Estimated Fatalities

Green alert for shaking-related fatalities and economic losses. There is a low likelihood of casualties and damage.

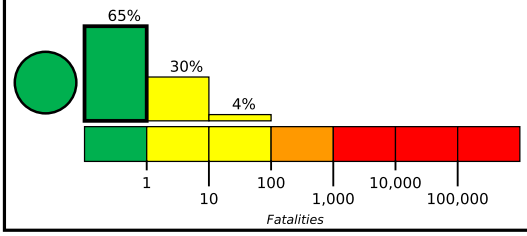

Estimated Economic Losses

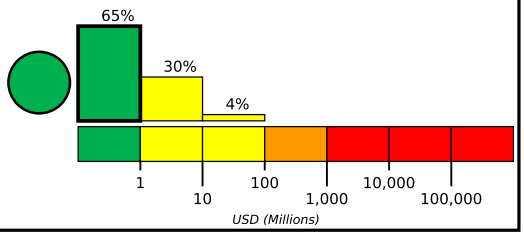

Estimated Population Exposed to Earthquake Shaking

ESTIMATED POPULATION EXPOSURE (k=x1000)		–*	34,715k*	6,578k	0	0	0	0	0	0
ESTIMATED MODIFIED MERCALLI INTENSITY		I	II-III	IV	V	VI	VII	VIII	IX	X+
PERCEIVED SHAKING		Not felt	Weak	Light	Moderate	Strong	Very Strong	Severe	Violent	Extreme
POTENTIAL DAMAGE	Resistant Structures	None	None	None	V. Light	Light	Moderate	Mod./Heavy	Heavy	V. Heavy
	Vulnerable Structures	None	None	None	Light	Moderate	Mod./Heavy	Heavy	V. Heavy	V. Heavy

*Estimated exposure only includes population within the map area.

Population Exposure

population per 1 sq. km from Landscan

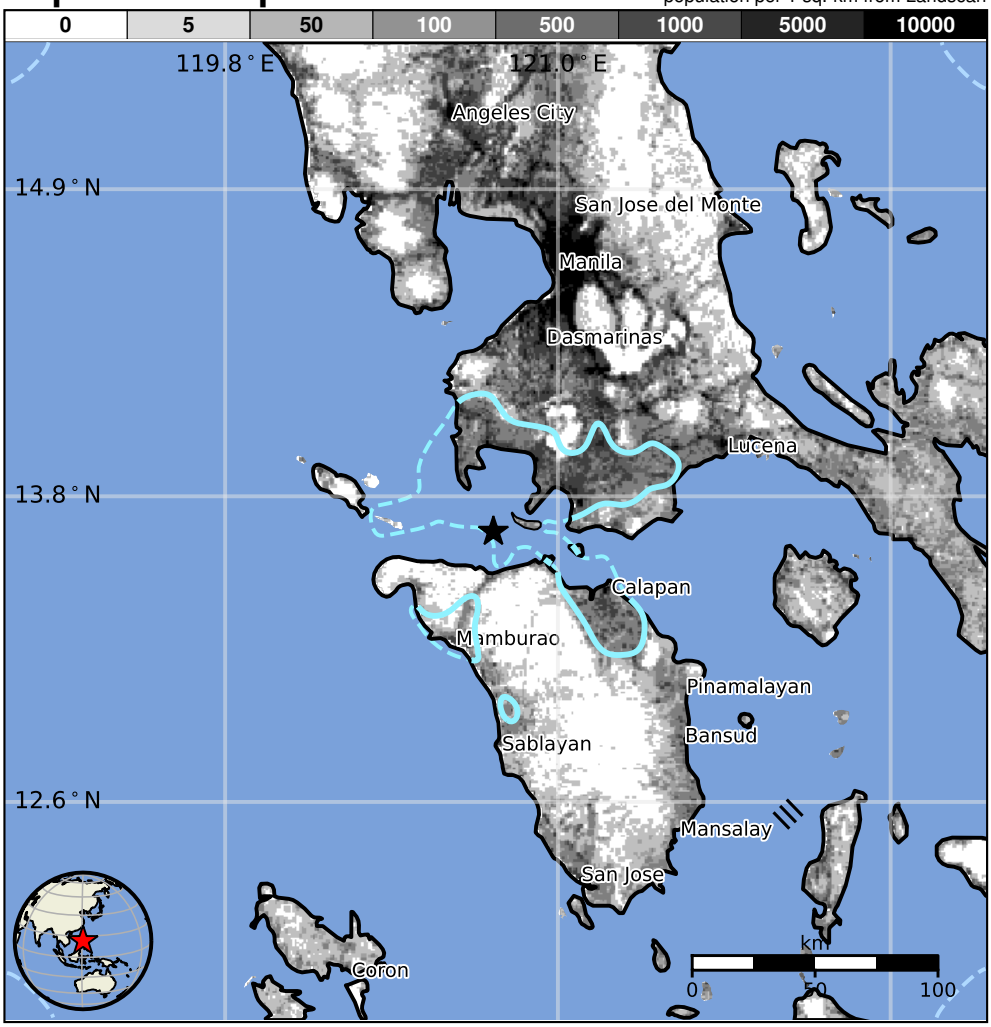

Structures

Overall, the population in this region resides in structures that are a mix of vulnerable and earthquake resistant construction. The predominant vulnerable building types are unknown/miscellaneous types and heavy wood frame construction.

Historical Earthquakes

Date (UTC)	Dist. (km)	Mag.	Max MMI(#)	Shaking Deaths
1977-03-18	383	7.2	VII(520k)	1
1999-12-11	260	7.2	VIII(17k)	1
1990-07-16	238	7.7	IX(893k)	2k

Recent earthquakes in this area have caused secondary hazards such as landslides and liquefaction that might have contributed to losses.

Selected City Exposure

from GeoNames.org

MMI	City	Population
IV	Baco	3k
IV	Wawa	5k
IV	Gulod	3k
IV	Evangelista	3k
IV	Lucsuhin	4k
IV	Cabacao	4k
IV	**Calapan**	**66k**
IV	Calamba	317k
III	**Manila**	**1,600k**
III	San Fernando	251k
III	Quezon City	2,762k

bold cities appear on map. (k=x1000)

PAGER content is automatically generated, and only considers losses due to structural damage. Limitations of input data, shaking estimates, and loss models may add uncertainty.

https://earthquake.usgs.gov/earthquakes/eventpage/us6000gbu7#pager

Event ID: us6000gbu7