Earthquake Shaking Green Alert

M 5.4, 97 km ENE of Hasaki, Japan

Origin Time: 2021-08-04 04:40:24 UTC (Wed 13:40:24 local)
Location: 36.1419° N 141.7948° E Depth: 10.1 km

PAGER Version 6

Created: 1 day, 0 hours after earthquake

Estimated Fatalities

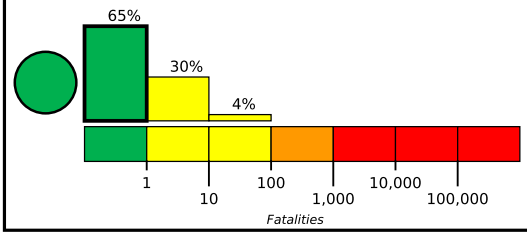

Green alert for shaking-related fatalities and economic losses. There is a low likelihood of casualties and damage.

Estimated Economic Losses

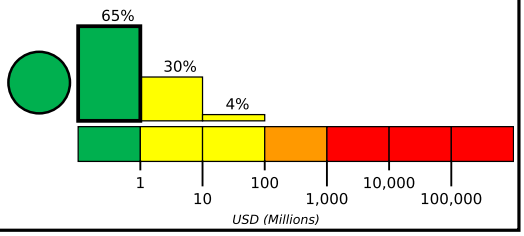

Estimated Population Exposed to Earthquake Shaking

ESTIMATED POPULATION EXPOSURE (k=x1000)		–*	26,395k	0	0	0	0	0	0	0
ESTIMATED MODIFIED MERCALLI INTENSITY		I	II-III	IV	V	VI	VII	VIII	IX	X+
PERCEIVED SHAKING		Not felt	Weak	Light	Moderate	Strong	Very Strong	Severe	Violent	Extreme
POTENTIAL DAMAGE	Resistant Structures	None	None	None	V. Light	Light	Moderate	Mod./Heavy	Heavy	V. Heavy
	Vulnerable Structures	None	None	None	Light	Moderate	Mod./Heavy	Heavy	V. Heavy	V. Heavy

*Estimated exposure only includes population within the map area.

Population Exposure

population per 1 sq. km from Landscan

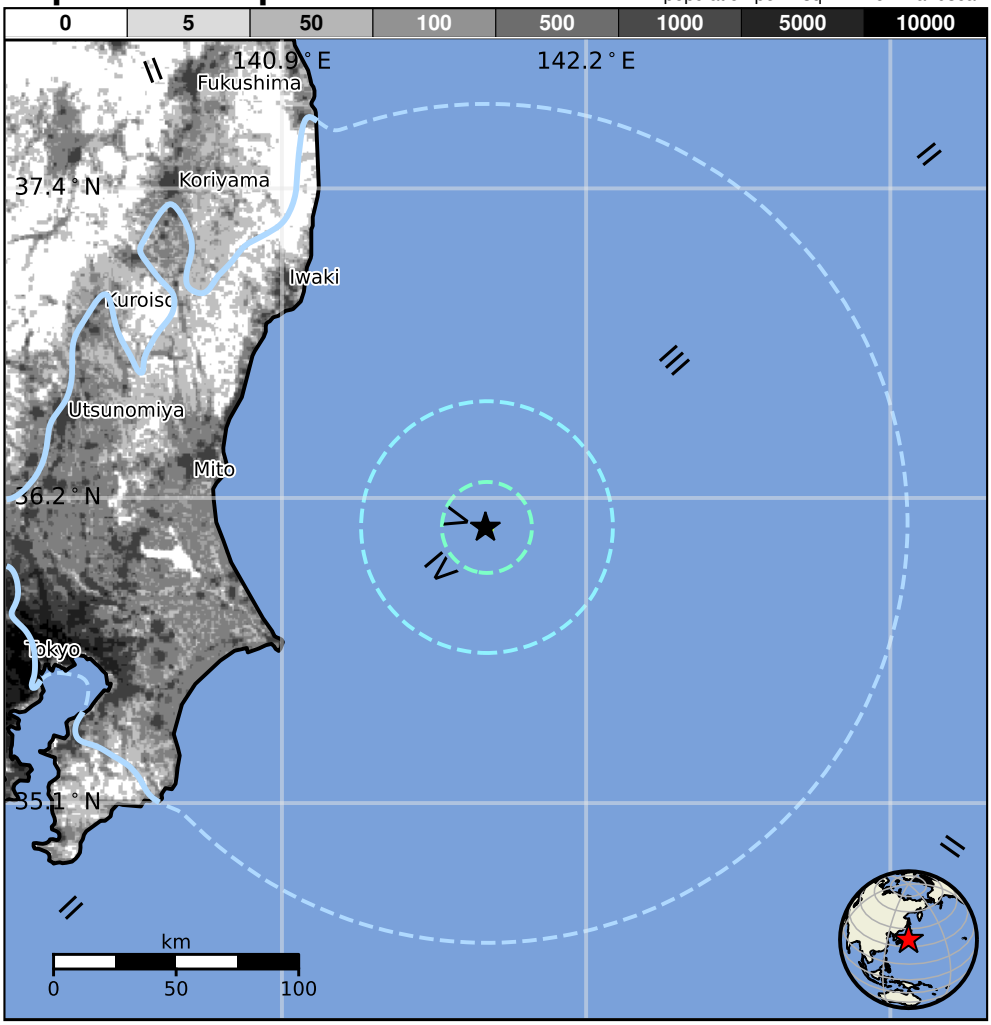

Structures

Overall, the population in this region resides in structures that are resistant to earthquake shaking, though vulnerable structures exist. The predominant vulnerable building types are heavy wood frame and reinforced/confined masonry construction.

Historical Earthquakes

Date (UTC)	Dist. (km)	Mag.	Max MMI(#)	Shaking Deaths
1983-08-08	257	5.6	VII(7k)	1
1987-12-17	156	6.5	VII(8,018k)	2
1974-05-08	325	6.7	IX(30k)	27

Recent earthquakes in this area have caused secondary hazards such as landslides and fires that might have contributed to losses.

Selected City Exposure

from GeoNames.org

MMI	City	Population
III	Itako	26k
III	Hasaki	39k
III	Omigawa	26k
III	Asahi	42k
III	Oarai	19k
III	Kashima-shi	66k
III	Chiba	920k
III	**Utsunomiya**	**450k**
II	Saitama	1,193k
II	**Tokyo**	**8,337k**
II	Yokohama	3,574k

bold cities appear on map. (k=x1000)

PAGER content is automatically generated, and only considers losses due to structural damage. Limitations of input data, shaking estimates, and loss models may add uncertainty.

https://earthquake.usgs.gov/earthquakes/eventpage/us6000f22l#pager

Event ID: us6000f22l