Earthquake Shaking Yellow Alert

M 5.5, 46 km NE of Shwebo, Myanmar

Origin Time: 2021-07-29 08:39:27 UTC (Thu 15:09:27 local)
Location: 22.8708° N 96.0075° E Depth: 10.0 km

PAGER Version 6

Created: 3 days, 12 hours after earthquake

Estimated Fatalities

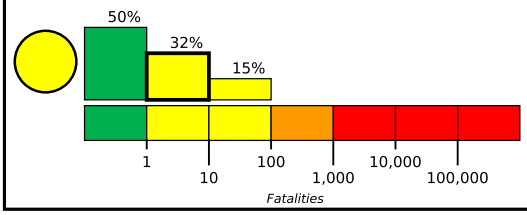

Yellow alert for shaking-related fatalities. Some casualties are possible and the impact should be relatively localized. Past events with this alert level have required a local or regional level response.

Green alert for economic losses. There is a low likelihood of damage.

Estimated Economic Losses

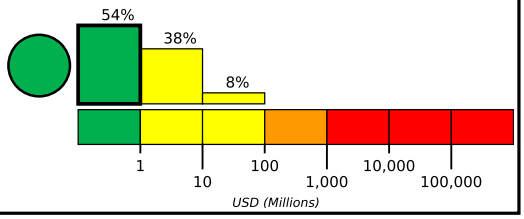

Estimated Population Exposed to Earthquake Shaking

ESTIMATED POPULATION EXPOSURE (k=x1000)		–*	8,895k*	5,703k	243k	50k	3k	0	0	0
ESTIMATED MODIFIED MERCALLI INTENSITY		I	II-III	IV	V	VI	VII	VIII	IX	X+
PERCEIVED SHAKING		Not felt	Weak	Light	Moderate	Strong	Very Strong	Severe	Violent	Extreme
POTENTIAL DAMAGE	Resistant Structures	None	None	None	V. Light	Light	Moderate	Mod./Heavy	Heavy	V. Heavy
	Vulnerable Structures	None	None	None	Light	Moderate	Mod./Heavy	Heavy	V. Heavy	V. Heavy

*Estimated exposure only includes population within the map area.

Population Exposure

population per 1 sq. km from Landscan

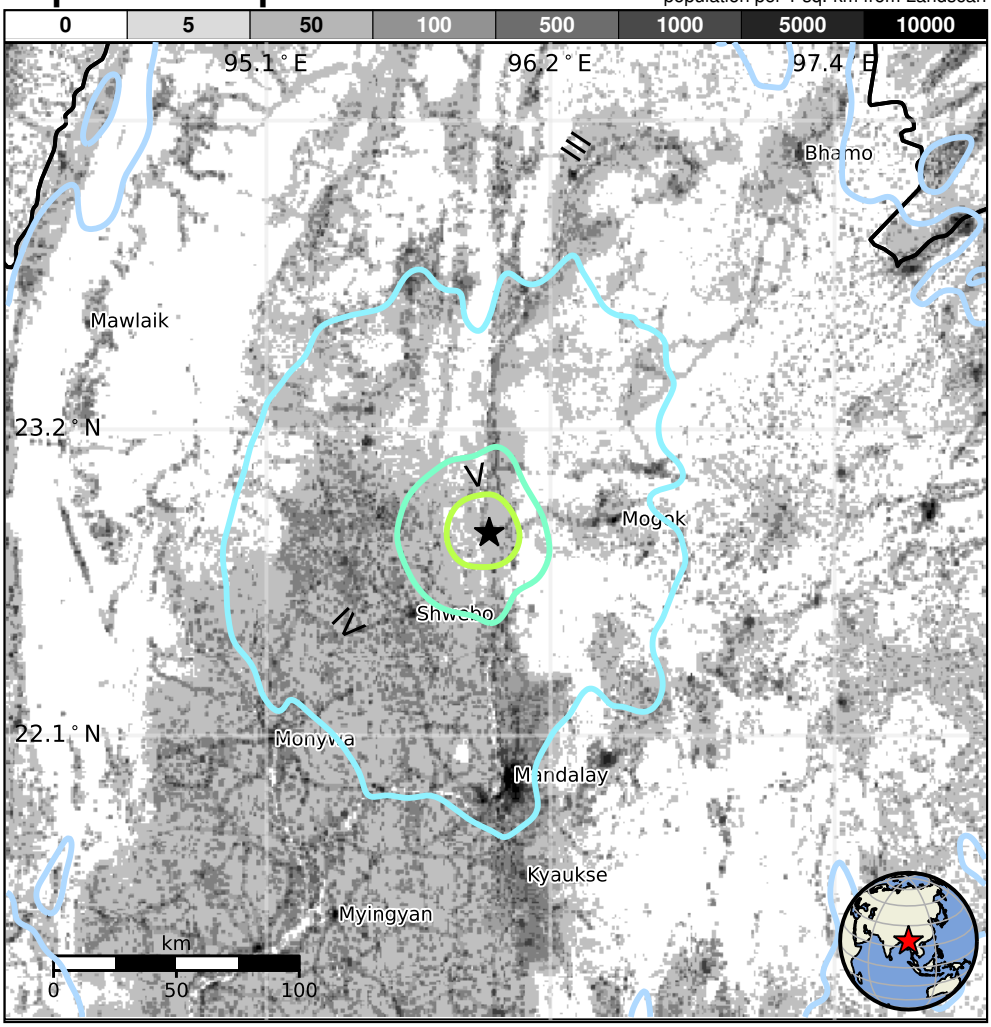

Structures

Overall, the population in this region resides in structures that are vulnerable to earthquake shaking, though resistant structures exist. The predominant vulnerable building types are adobe block with wood and rubble/field stone masonry construction.

Historical Earthquakes

Date (UTC)	Dist. (km)	Mag.	Max MMI(#)	Shaking Deaths
2003-07-26	378	5.6	VII(96k)	2
2001-04-12	376	5.6	VII(73k)	2
1988-11-06	365	7.0	IX(38k)	730

Recent earthquakes in this area have caused secondary hazards such as landslides that might have contributed to losses.

Selected City Exposure

from GeoNames.org

MMI	City	Population
IV	**Shwebo**	**89k**
IV	**Mogok**	**91k**
IV	**Mandalay**	**1,208k**
IV	Pyin Oo Lwin	117k
III	Sagaing	79k
III	**Monywa**	**182k**
III	**Kyaukse**	**50k**
III	**Myingyan**	**142k**
III	**Bhamo**	**48k**
III	Pakokku	127k
III	Lashio	131k

bold cities appear on map. (k=x1000)

PAGER content is automatically generated, and only considers losses due to structural damage. Limitations of input data, shaking estimates, and loss models may add uncertainty.

https://earthquake.usgs.gov/earthquakes/eventpage/us6000f051#pager

Event ID: us6000f051