Earthquake Shaking Green Alert

M 6.1, 89 km SW of Angaur State, Palau

Origin Time: 2020-12-23 18:11:47 UTC (Thu 03:11:47 local)
Location: 6.2618° N 133.6441° E Depth: 11.0 km

PAGER Version 4

Created: 6 days, 22 hours after earthquake

Estimated Fatalities

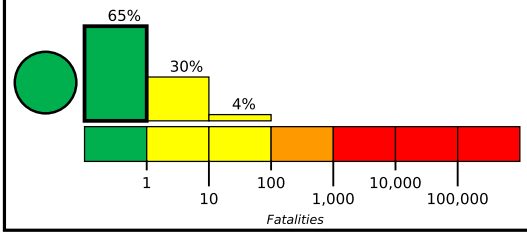

Green alert for shaking-related fatalities and economic losses. There is a low likelihood of casualties and damage.

Estimated Economic Losses

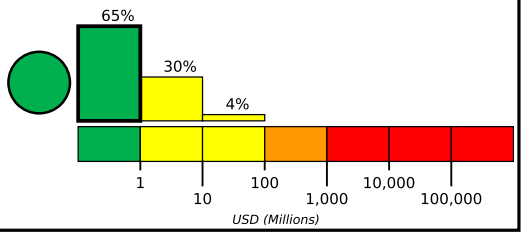

Estimated Population Exposed to Earthquake Shaking

ESTIMATED POPULATION EXPOSURE (k=x1000)		–*	1,109k*	30k	1k	0	0	0	0	0
ESTIMATED MODIFIED MERCALLI INTENSITY		I	II-III	IV	V	VI	VII	VIII	IX	X+
PERCEIVED SHAKING		Not felt	Weak	Light	Moderate	Strong	Very Strong	Severe	Violent	Extreme
POTENTIAL DAMAGE	Resistant Structures	None	None	None	V. Light	Light	Moderate	Mod./Heavy	Heavy	V. Heavy
	Vulnerable Structures	None	None	None	Light	Moderate	Mod./Heavy	Heavy	V. Heavy	V. Heavy

*Estimated exposure only includes population within the map area.

Population Exposure

population per 1 sq. km from Landscan

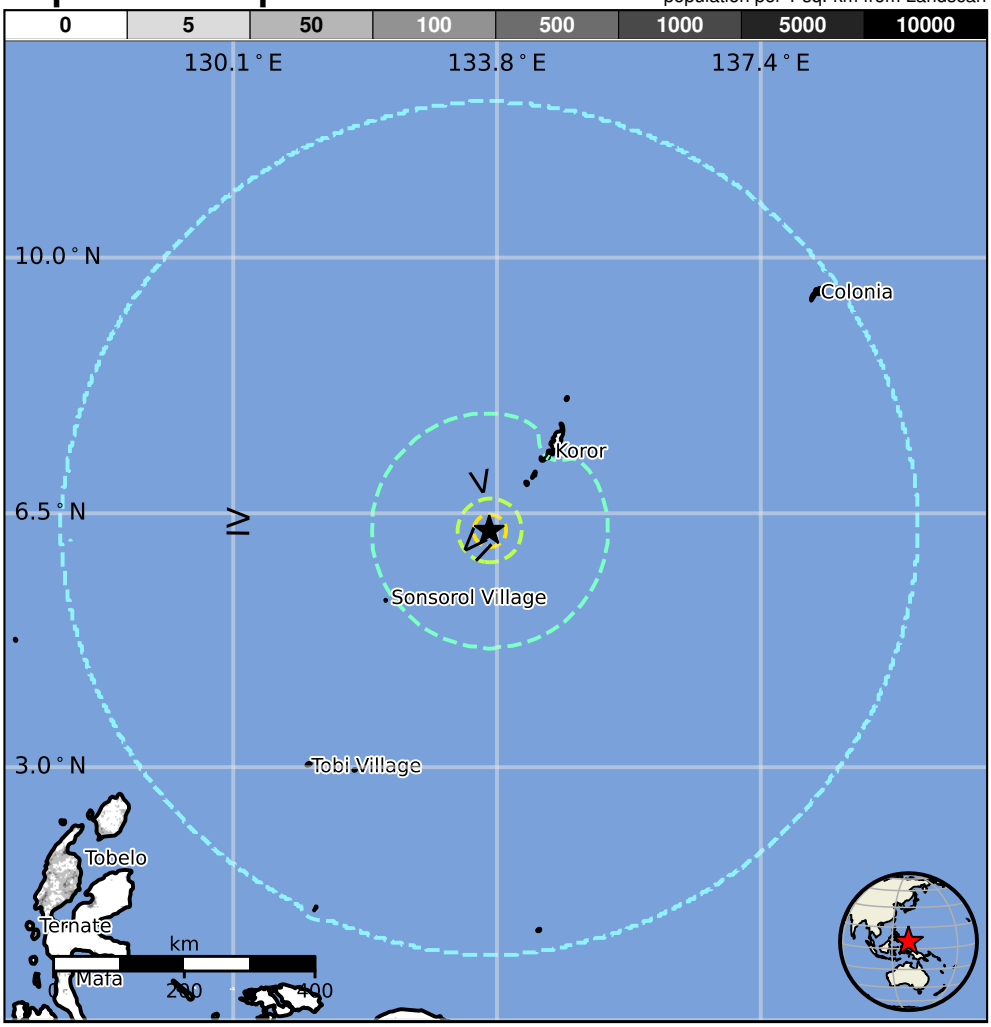

Structures

Overall, the population in this region resides in structures that are a mix of vulnerable and earthquake resistant construction. The predominant vulnerable building types are unknown/miscellaneous types and heavy wood frame construction.

Historical Earthquakes

There were no earthquakes with significant population exposure to shaking within a 400 km radius of this event.

Selected City Exposure

from GeoNames.org

MMI	City	Population
V	Angaur State	0
V	Kloulklubed	1k
IV	**Sonsorol Village**	**0**
IV	Melekeok	<1k
IV	Imeong Hamlet	0
IV	Mengellang	0
IV	Ngchesar Hamlet	0
IV	**Koror**	**14k**
IV	Ulimang	1k
IV	**Colonia**	**7k**
III	Sofifi	36k

bold cities appear on map. (k=x1000)

PAGER content is automatically generated, and only considers losses due to structural damage. Limitations of input data, shaking estimates, and loss models may add uncertainty.

https://earthquake.usgs.gov/earthquakes/eventpage/us6000d29t#pager

Event ID: us6000d29t