

M 6.2, 2km WSW of Tuy, Philippines

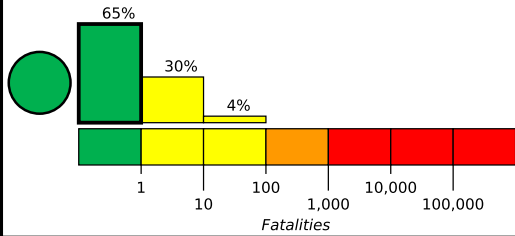
Origin Time: 2017-08-11 05:28:25 UTC (Fri 13:28:25 local)
Location: 14.0064° N 120.7090° E Depth: 168.2 km

PAGER Version 2

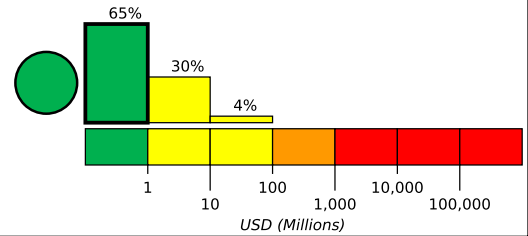
Created: 2 hours, 3 minutes after earthquake

Estimated Fatalities

Green alert for shaking-related fatalities and economic losses. There is a low likelihood of casualties and damage.



Estimated Economic Losses

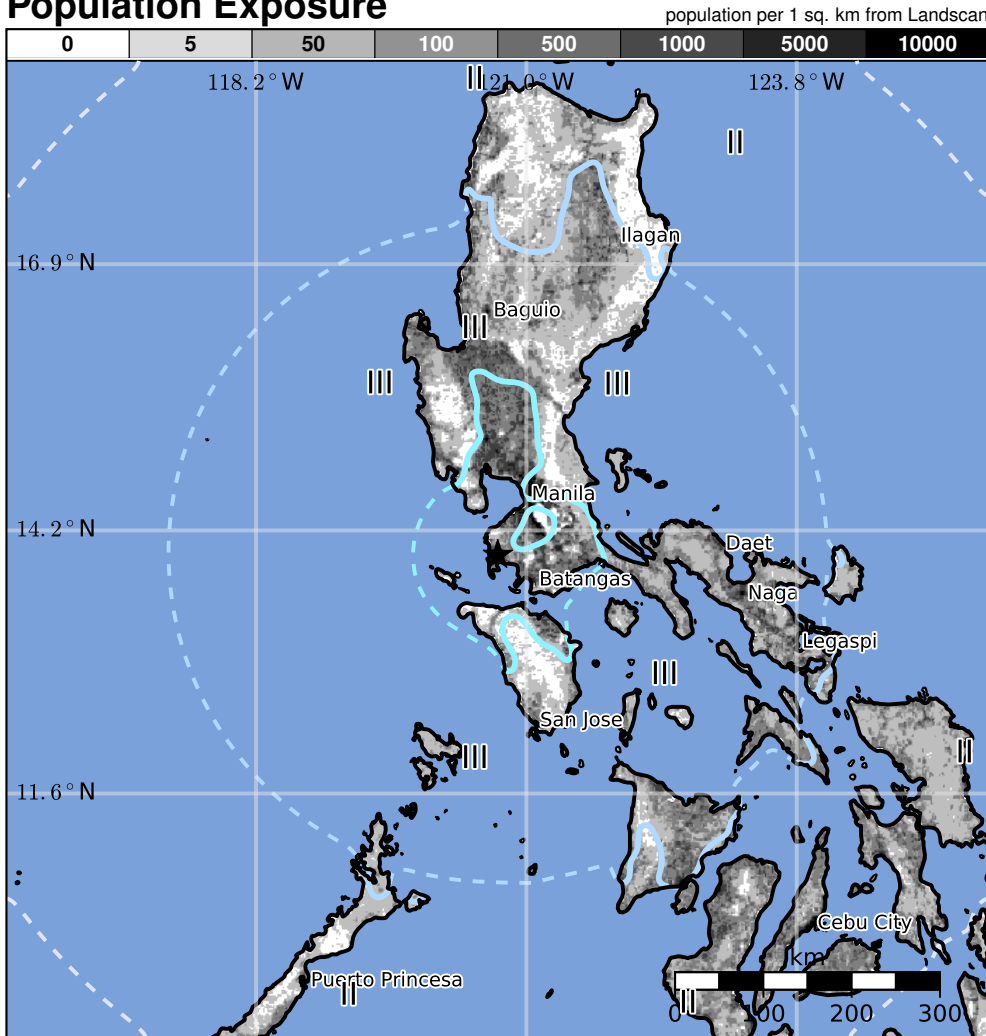


Estimated Population Exposed to Earthquake Shaking

ESTIMATED POPULATION EXPOSURE (k=x1000)	352k*	56,490k	29,035k	0	0	0	0	0	0	
ESTIMATED MODIFIED MERCALLI INTENSITY	I	II-III	IV	V	VI	VII	VIII	IX	X+	
PERCEIVED SHAKING	Not felt	Weak	Light	Moderate	Strong	Very Strong	Severe	Violent	Extreme	
POTENTIAL DAMAGE	Resistant Structures	None	None	None	V. Light	Light	Moderate	Mod./Heavy	Heavy	V. Heavy
	Vulnerable Structures	None	None	None	Light	Moderate	Mod./Heavy	Heavy	V. Heavy	V. Heavy

*Estimated exposure only includes population within the map area.

Population Exposure



Structures

Overall, the population in this region resides in structures that are a mix of vulnerable and earthquake resistant construction. The predominant vulnerable building types are reinforced concrete and unknown/miscellaneous types construction.

Historical Earthquakes

Date (UTC)	Dist. (km)	Mag.	Max MMI(#)	Shaking Deaths
1977-03-18	348	7.2	VII(520k)	1
1999-12-11	219	7.2	VIII(17k)	1
1990-07-16	197	7.7	IX(893k)	2k

Recent earthquakes in this area have caused secondary hazards such as landslides and liquefaction that might have contributed to losses.

Selected City Exposure

from GeoNames.org

MMI	City	Population
IV	Nasugbu	63k
IV	Lian	7k
IV	Balitoc	3k
IV	Lambakin	9k
IV	Lumbangan	7k
IV	Ternate	20k
IV	Manila	1,600k
III	Calamba	317k
III	Baguio	273k
III	Iloilo	388k
II	Cebu City	799k

bold cities appear on map.

(k = x1000)

PAGER content is automatically generated, and only considers losses due to structural damage. Limitations of input data, shaking estimates, and loss models may add uncertainty.

<https://earthquake.usgs.gov/earthquakes/eventpage/us2000a77i#pager>

Event ID: us2000a77i