USGS
science for a changing world

Earthquake Shaking Green Alert

GSN ANSS USAID FROM THE AMERICAN PEOPLE

M 4.2, 87km ESE of Maneadero, B.C., MX

Origin Time: 2020-08-17 15:31:42 UTC (Mon 08:31:42 local)
Location: 31.5540° N 115.6668° W Depth: 9.5 km

PAGER Version 3

Created: 1 hour, 9 minutes after earthquake

Estimated Fatalities

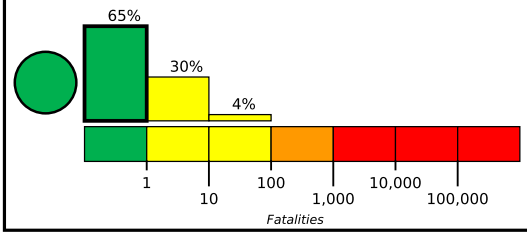

Green alert for shaking-related fatalities and economic losses. There is a low likelihood of casualties and damage.

Estimated Economic Losses

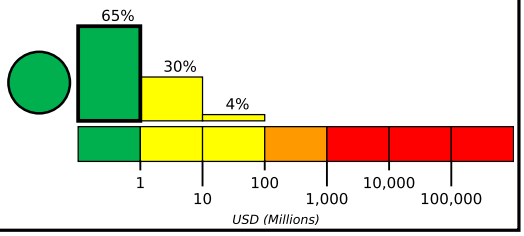

Estimated Population Exposed to Earthquake Shaking

ESTIMATED POPULATION EXPOSURE (k=x1000)		31k*	549k	27k	0	0	0	0	0	0
ESTIMATED MODIFIED MERCALLI INTENSITY		I	II-III	IV	V	VI	VII	VIII	IX	X+
PERCEIVED SHAKING		Not felt	Weak	Light	Moderate	Strong	Very Strong	Severe	Violent	Extreme
POTENTIAL DAMAGE	Resistant Structures	None	None	None	V. Light	Light	Moderate	Mod./Heavy	Heavy	V. Heavy
	Vulnerable Structures	None	None	None	Light	Moderate	Mod./Heavy	Heavy	V. Heavy	V. Heavy

*Estimated exposure only includes population within the map area.

Population Exposure

population per 1 sq. km from Landscan

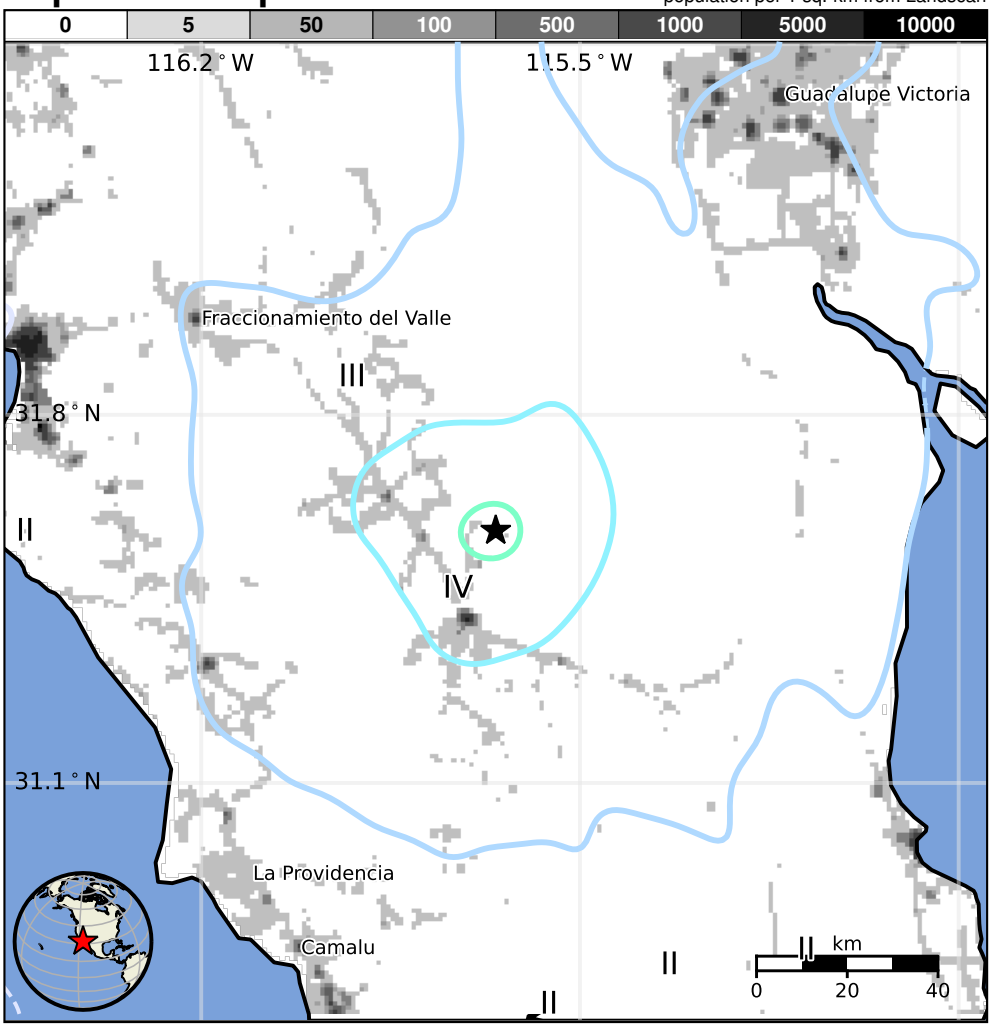

Structures

Overall, the population in this region resides in structures that are highly resistant to earthquake shaking, though some vulnerable structures exist. The predominant vulnerable building types are unreinforced brick masonry and reinforced masonry construction.

Historical Earthquakes

Date (UTC)	Dist. (km)	Mag.	Max MMI(#)	Shaking Deaths
1991-06-28	369	5.6	VI(1,267k)	1
1992-06-28	303	7.3	VIII(23k)	1
1994-01-17	396	6.7	IX(73k)	33

Recent earthquakes in this area have caused secondary hazards such as landslides and liquefaction that might have contributed to losses.

Selected City Exposure

from GeoNames.org

MMI	City	Population
III	**Fraccionamiento del Valle**	**1k**
III	Doctor Alberto Oviedo Mota	8k
III	Ejido Doctor Alberto Oviedo Mota (El Indiviso)	1k
III	**Guadalupe Victoria**	**18k**
III	Las Brisas	1k
III	Ejido Patzcuaro	2k
II	Vicente Guerrero	13k
II	San Felipe	15k
II	Rodolfo Sanchez Taboada	18k
II	Ensenada	257k
II	El Sauzal	9k

bold cities appear on map. (k=x1000)

PAGER content is automatically generated, and only considers losses due to structural damage. Limitations of input data, shaking estimates, and loss models may add uncertainty.

https://earthquake.usgs.gov/earthquakes/eventpage/ci39347695#pager

Event ID: ci39347695