

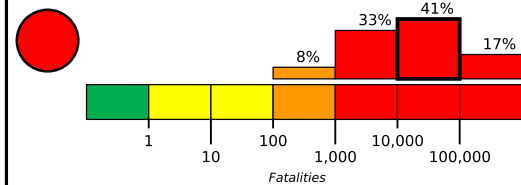
# M 7.2, 23 km SE of Yumare, Venezuela

Origin Time: 2026-06-24 22:04:33 UTC (Wed 18:04:33 local)  
Location: 10.4360° N 68.5277° W Depth: 20.3 km

## PAGER Version 4

Created: 4 hours, 14 minutes after earthquake

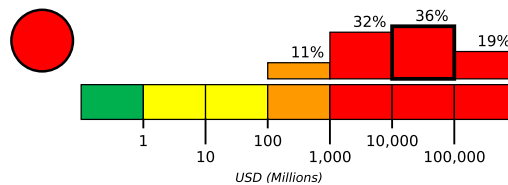
### Estimated Fatalities



Red alert for shaking-related fatalities and economic losses. High casualties and extensive damage are probable and the disaster is likely widespread. Past red alerts have required a national or international response.

Estimated economic losses are 0-7% GDP of Venezuela.

### Estimated Economic Losses

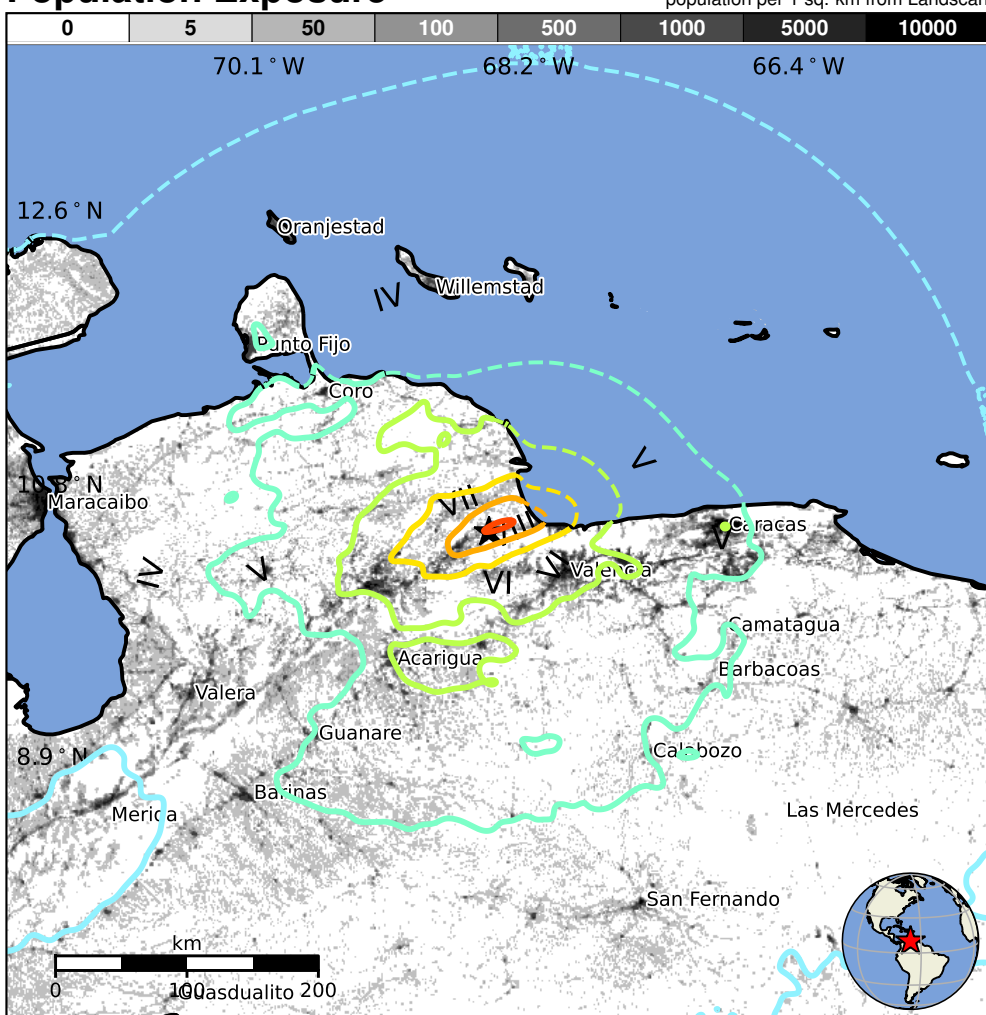


### Estimated Population Exposed to Earthquake Shaking

ESTIMATED POPULATION EXPOSURE (k=x1000)	—*	655k*	9,142k*	6,129k	6,993k	627k	332k	37k	0	
ESTIMATED MODIFIED MERCALLI INTENSITY	I	II-III	IV	V	VI	VII	VIII	IX	X+	
PERCEIVED SHAKING	Not felt	Weak	Light	Moderate	Strong	Very Strong	Severe	Violent	Extreme	
POTENTIAL DAMAGE	Resistant Structures	None	None	None	V. Light	Light	Moderate	Mod./Heavy	Heavy	V. Heavy
	Vulnerable Structures	None	None	None	Light	Moderate	Mod./Heavy	Heavy	V. Heavy	V. Heavy

\*Estimated exposure only includes population within the map area.

### Population Exposure



### Structures

Overall, the population in this region resides in structures that are vulnerable to earthquake shaking, though resistant structures exist. The predominant vulnerable building types are unreinforced brick masonry and adobe block construction.

### Historical Earthquakes

Date (UTC)	Dist. (km)	Mag.	Max MMI(#)	Shaking Deaths
1986-07-18	103	5.4	VII(1k)	0
1975-04-05	131	6.3	VIII(50k)	3
1967-07-30	133	6.6	VIII(952k)	240

Recent earthquakes in this area have caused secondary hazards such as tsunamis that might have contributed to losses.

### Selected City Exposure

from simplemaps.com

MMI	City	Population
VIII	San Felipe	221k
VII	Puerto Cabello	209k
VII	Tucacas	14k
VI	Los Guayos	130k
VI	Valencia	1,484k
VI	Yaritagua	140k
VI	Tocuyito	197k
VI	San Diego	187k
VI	Guacara	200k
VI	Caracas	2,246k
VI	Barquisimeto	1,059k

bold cities appear on map.

(k = x1000)

PAGER content is automatically generated, and only considers losses due to structural damage. Limitations of input data, shaking estimates, and loss models may add uncertainty.

<https://earthquake.usgs.gov/earthquakes/eventpage/us6000t7zc#pager>

Event ID: us6000t7zc