



# Southern California Earthquake Center

University of Southern California, 3651 Trousdale Parkway, Suite 169, Los Angeles, CA 90089-0742  
Phone: 213-740-5843 Fax: 213-740-0011 E-Mail: [scec@usc.edu](mailto:scec@usc.edu) Web: [www.scec.org](http://www.scec.org)

## **Southern California Earthquake Center Final Report USGS Cooperative Agreement 07HQAG0008**

**Principal Investigator: Thomas H. Jordan  
Southern California Earthquake Center  
University of Southern California  
3651 Trousdale Parkway; ZHS 169  
Los Angeles, CA 90089-0742  
[tjordan@usc.edu](mailto:tjordan@usc.edu); 213-821-1237; 213-740-0011 (fax)**

### **Introduction**

The Southern California Earthquake Center (SCEC) is a regionally focused organization with a tripartite mission to

- gather new information about earthquakes in Southern California,
- integrate this information into a comprehensive and predictive understanding of earthquake phenomena, and
- communicate this understanding to end-users and the general public in order to increase earthquake awareness and reduce earthquake risk.

SCEC was founded in 1991 as a Science and Technology Center (STC) of the National Science Foundation (NSF), receiving primary funding from NSF's Earth Science Division and the United States Geological Survey (USGS). SCEC graduated from the STC Program after a full 11-year run (SCEC1). It was reauthorized as a free-standing center on February 1, 2002 to January 31, 2007 (SCEC2) with base funding from NSF and USGS and again authorized for another five year award period beginning February 1, 2007 (SCEC3).

This report highlights the Center's activities, primarily focused on the final year (2011-12) of SCEC3. The report is organized into the following sections:

- I. Introduction
- II. Organization and Management of the Center
- III. SCEC3 Accomplishments
- IV. Financial Report
- V. References
- VI. Publications

## **Abstract**

### **Southern California Earthquake Center, 2007-2012 (SCEC3)**

T. H. Jordan, Principal Investigator

Earthquakes pose the greatest natural threat to life and property in California. During the past five years, the SCEC consortium has coordinated over 600 earthquake scientists from more than 60 research institutions worldwide in a research program on (a) how tectonic forces evolve within active fault networks over years to millennia to generate sequences of earthquakes, (b) how forces produce slip on time scales of seconds to minutes when faults rupture during earthquakes, and (c) how seismic waves propagate from the rupture region and cause shaking on the surface of a heterogeneous crust. This basic research has pioneered novel methods for data analysis in seismology, earthquake geology, and tectonic geodesy, and the SCEC collaboration has substantially advanced integrative modeling in earthquake system science. The latter has been enabled by a new cyberinfrastructure for physics-based seismic hazard analysis that comprises a complementary and interactive set of high-performance computational platforms. These vertically integrated platforms are now capable of executing the principal computational pathways of earthquake system science on NSF and other national supercomputers at unprecedented resolution, with outer-scale/inner-scale ratios up to  $10^{17}$ .

Through integrated studies of earthquake processes, SCEC has worked with its principal agency partners—the National Science Foundation, the U.S. Geological Survey, and the California Geological Survey—to translate this basic geoscience and computational research into practical products that can reduce seismic risk and improve community resilience to earthquake disasters. A steadily improving series of Uniform California Earthquake Rupture Forecasts (UCERFs) has been developed on the OpenSHA platform by the Working Group on California Earthquake Probabilities (2008, 2012) in response to requests from the California Earthquake Authority and the National Seismic Hazard Mapping Project. The CyberShake ground-motion prediction platform is now capable of running, processing, and archiving the very large suites ( $\sim 10^6$ ) of earthquake simulations needed for the probabilistic calculations of physics-based seismic hazard analysis. CyberShake has produced the first comprehensive, simulation-based hazard models for the Los Angeles region. These models are being extended statewide, and they are being coupled to structural models of the built environment developed by NSF's earthquake engineer research centers, with the goal of achieving a "rupture-to-rafters" simulation capability that will aid in the design of earthquake-resilient communities.

Meta-organizations fostered and administered by SCEC, such as the statewide Earthquake Country Alliance and the 60-institution EPIcenters program of informal education, have provided entirely new venues for helping the public understand and deal with seismic risks. SCEC has deepened collaborations among earthquake scientists, and it has extended them to mathematicians who study earthquake statistics, computer and computational scientists who design and execute large-scale simulations, physical scientists who study rock behavior in the laboratory, earthquake engineers who understand hazard in the context of risk, social scientists who understand public behavior in the face of risk, and decision-makers who must forge public policies based on the best available science. One transformative activity that binds together this diverse assemblage of expertise is the Great ShakeOut drills. These annual earthquake preparedness exercises, which have been developed by SCEC and its partners since 2008, now involve millions of people across the United States and in other several other countries, including Canada, New Zealand, Italy, and Japan.

Earthquake system science relies on the premise that detailed research on fault systems in different regions can be synthesized into a global, physics-based understanding of earthquake phenomena. SCEC has worked towards this synthesis with a growing set of international partners, comparing well-calibrated regional models in diverse tectonic settings around the world. A successful example is the International Collaboratory for the Study of Earthquake Predictability, founded in 2007, which is evaluating earthquake forecasting models in California, New Zealand, Italy, Japan, and China, as well as on a global scale.

SCEC has fostered interdisciplinary interactions among early-career scientists and provided them with new leadership roles. SCEC intern programs have involved over 250 undergraduates in earthquake research, recruiting a diverse set of students into earthquake studies. As a virtual institute, the Center has introduced early-career scientists to interdisciplinary, multi-institutional earthquake system science. It has equipped them with new scientific tools to mitigate earthquake hazards and given them an appreciation of how deep collaborations and international partnerships can be applied in solving global problems.

<b>I. Introduction</b> .....	<b>2</b>
A. Southern California as a Natural Laboratory .....	2
B. SCEC as a Virtual Organization .....	3
C. Earthquake System Science .....	5
<b>II. Organization and Management</b> .....	<b>6</b>
A. Board of Directors.....	6
B. Administration .....	6
C. External Advisory Council.....	6
D. Working Groups.....	7
E. Planning Committee .....	7
F. Communication, Education and Outreach.....	8
G. Participation and Demographics.....	8
H. International Collaborations .....	9
<b>III. SCEC3 Accomplishments</b> .....	<b>10</b>
A. Research Accomplishments .....	10
1. Develop the Unified Structural Representation.....	10
2. Develop an Extended Earthquake Rupture Forecast .....	14
3. Predict Broadband Ground Motions .....	25
4. Prepare Post-Earthquake Scientific Response Strategies .....	31
B. Communication, Education and Outreach Accomplishments.....	32
C. Information Technology Accomplishments .....	41
<b>IV. Financial Report</b> .....	<b>43</b>
A. Subawards and Monitoring .....	44
B. Report on 2011 SCEC Cost Sharing .....	45
C. SCEC Management Cost-Sharing Report for 2011.....	45
<b>V. References</b> .....	<b>47</b>
<b>VI. Publications</b> .....	<b>54</b>

## I. Introduction

The Southern California Earthquake Center (SCEC) was created as a Science & Technology Center (STC) on February 1, 1991, with joint funding by the National Science Foundation (NSF) and the U. S. Geological Survey (USGS). SCEC graduated from the STC Program in 2002, and was funded as a stand-alone center under cooperative agreements with both agencies in two consecutive phases, SCEC2 (1 Feb 2002 to 31 Jan 2007) and SCEC3 (1 Feb 2007 to 31 Jan 2012). This report outlines the accomplishments of the SCEC3 program.

SCEC coordinates basic research in earthquake science using Southern California as its principal natural laboratory.

The Center's theme of *earthquake system science* is reflected in its mission statement (**Box 1.1**), which emphasizes the connections between information gathering by sensor networks, fieldwork, and laboratory experiments; knowledge formulation through physics-based, system-level modeling; improved understanding of seismic hazard; and actions to reduce earthquake risk and promote community resilience.

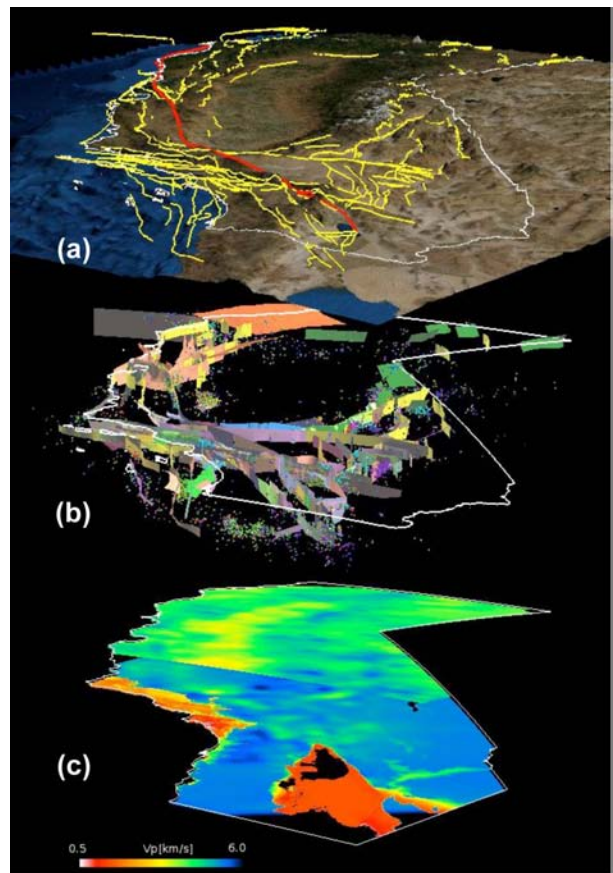
**Box 1.1. SCEC Mission Statement**

- **Gather data** on earthquakes in Southern California and elsewhere
- **Integrate information** into a comprehensive, physics-based understanding of earthquake phenomena
- **Communicate understanding** to the world at large as useful knowledge for reducing earthquake risk and improving community resilience

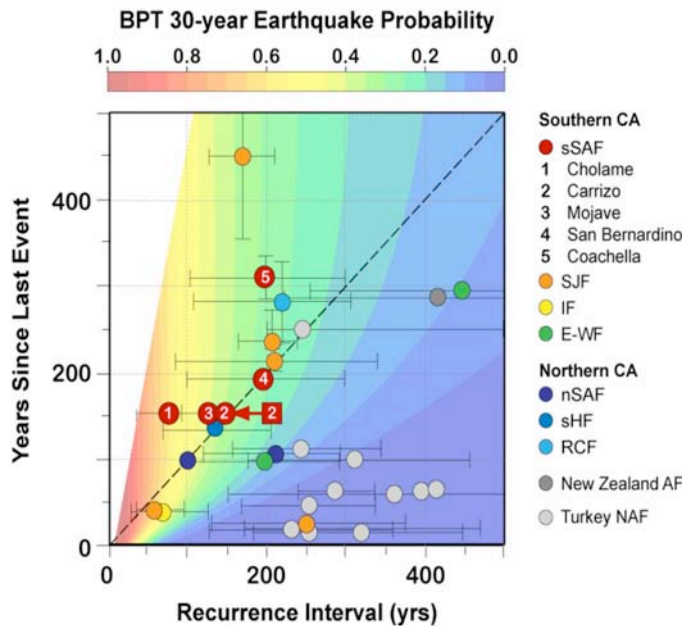
### A. Southern California as a Natural Laboratory

Southern California is SCEC's natural laboratory for the study of earthquake physics and geology. This tectonically diverse stretch of the Pacific-North America plate boundary contains a network of several hundred active faults organized around the right-lateral San Andreas master fault (**Fig. 1.1**). Its geographic dimensions are well-suited to system-level earthquake studies: big enough to contain the largest (M8) San Andreas events, which set the system's outer scale, but small enough for detailed surveys of seismicity and fault interactions. The entire fault network is seismically active, making the region one of the most data-rich, and hazardous, in the nation. Research on fundamental problems in this well-instrumented natural laboratory has been progressing rapidly (see §II). SCEC coordinates a broad collaboration that builds across disciplines and enables a deeper understanding of system behavior than would be accessible by individual researchers or institutions working alone.

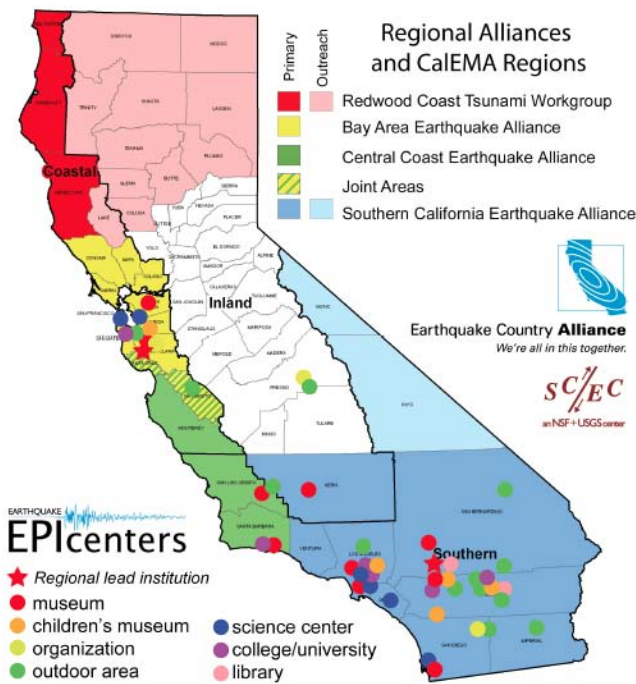
Southern California is home to an urbanized population exceeding 20 million, and it comprises the lion's share of the national earthquake risk [FEMA, 2000]. According to the Uniform California Earthquake Rupture Forecast (UCERF2), the chances of an  $M > 7$  earthquake in Southern California over the next 30 years are  $82\% \pm 14\%$  [Field et al., 2009]. Moreover, SCEC3 research under the Southern San Andreas Fault Evaluation (SoSAFE) project has demonstrated that the seismic hazard from the southern San Andreas Fault is higher than even the recent UCERF2 estimates [Hudnut et al., 2010]. In particular, the recurrence interval for the Carrizo section of the fault has been revised from a previous estimate of over 200 years to 140 years or



**Figure 1.1.** Perspective of California, looking northwest and showing elements of the Unified Structural Representation (USR): (a) traces of active faults (yellow lines) and the San Andreas master fault (red lines), (b) the statewide Community Fault Model (CFM), and (c) statewide Community Velocity Model (CVM).



**Figure 1.2.** A plot of time since the last event vs. mean recurrence interval for sections of the southern San Andreas fault (red points) and other strike-slip faults in California and elsewhere. The arrow indicates the reduction in the mean recurrence interval for the Carrizo section implied by the new SoSAFE data. The color contours show the 30-year earthquake probabilities computed from a Brownian Passage Time (BPT) renewal model. The points for the five major southern San Andreas fault sections lie in the upper triangle; i.e., the entire fault is now “locked and loaded”.



**Figure 1.3.** Four chapters of the Earthquake Country Alliance (colored areas) and locations of the EPIcenters (colored symbols), two key partnerships developed by the SCEC CEO program.

less [Akciz et al., 2009; Akciz et al., 2011; Zielke et al., 2010; Grant et al., 2010], which compares to the 153-year interval since its last rupture (1857). The urgency of SCEC3 research has come from a recognition that the entire southern San Andreas is “locked and loaded” (Fig. 1.2).

SCEC3 research has led to important advances, including a Unified Structural Representation (Fig. 1.1), the statewide UCERF2, and the CyberShake physics-based hazard model. The Center has pioneered novel modes of collaboration, including self-organized Technical Activity Groups (TAGs), the global Collaboratory for the Study of Earthquake Predictability (CSEP), and the statewide Earthquake Country Alliance (Fig.1.3). The EPIcenters program, coordinated through the Earthquake Country Alliance (ECA), now involves more than 50 museums, science centers, and other informal education venues (Fig.1.3). The research initiatives and organizational innovations developed by SCEC in Southern California are being emulated in other regions of high seismic risk and promoted by SCEC’s growing network of national and international partnerships.

## B. SCEC as a Virtual Organization

SCEC is a truly distributed organization, a realization of NSF’s original vision of “centers-without-walls”, and a prototype for the organizational structures needed to coordinate the interdisciplinary, multi-institutional science of complex natural systems (“system science”). SCEC’s cyberinfrastructure has been highlighted by the NSF Cyberinfrastructure Council [NSFCC, 2007] and in other NSF reports on virtual organizations (VOs) [Cumings et al., 2008]. Here we describe five important dimensions of SCEC’s organizational capabilities.

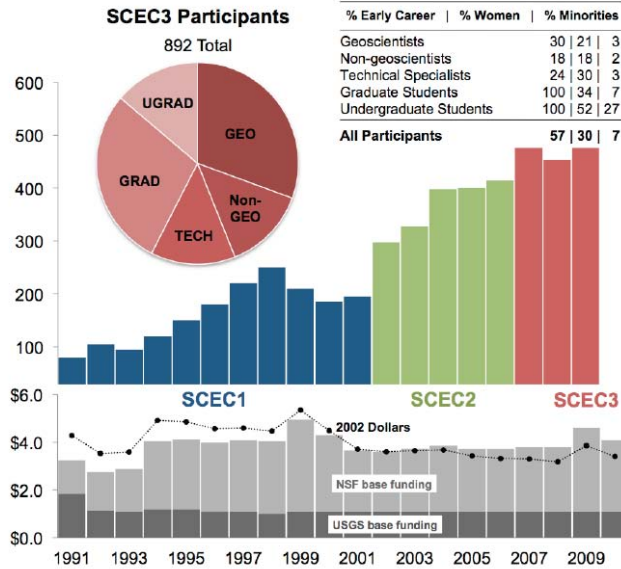
1. SCEC is a **large consortium of institutions** with a national, and increasingly worldwide, distribution that coordinates earthquake science within Southern California and with research elsewhere. In SCEC3, the number of “core institutions” that commit sustained support to SCEC grew to 16, and the number of “participating institutions” that were self-nominated through participation of their scien-

tists and students in SCEC research grew to 57 (Table 1.1).

The SCEC community now comprises one of the largest formal research collaborations in geoscience. Among the most useful measures of SCEC3 size are the number of people on the Center’s email list (1423 on August 17, 2011), active SCEC participants on SCEC projects (1259), and the registrants at the SCEC Annual Meeting (562 in 2011). Annual Meeting registrations for SCEC’s entire 21-year history and other demographic information are shown in Fig. 1.4.

**2. SCEC is a *collaboratory for earthquake system science*** that uses advanced IT to synthesize and validate system-level models of earthquake processes. Components include the Community Modeling Environment (CME) and the Collaboratory for the Study of Earthquake Predictability (CSEP). SCEC strives to be a world-leading VO through the innovative use of “vertically integrated” platforms—cyberinfrastructure that combines hardware (equipment), software (knowledge tools), and wetware (professional expertise) to solve system-level problems. SCEC3 has developed a number of new computational platforms that apply high-performance computing and communication (HPCC) to large-scale earthquake modeling.

**3. SCEC is an *open community of trust*** that nurtures early-career scientists and shares information and ideas about earthquake system science. The Center’s working groups, workshops, field activities, and annual meeting enable scientists to collaborate over sustained periods, building strong interpersonal networks that promote intellectual exchange and mutual support. In particular, SCEC encourages colleagues with creative physics-based ideas about earthquakes to formulate them as hypotheses that can be tested collectively. An advantage is that researchers with new hypotheses are quickly brought together



**Figure 1.4.** Colored bars show total registrants at SCEC Annual Meetings, one measure of how the collaboration has grown during its 20-year history, 1991-2011. Pie chart and table show the demographics of SCEC3. The lower bar chart is the history of SCEC base funding in as-spent dollars; the connected dots are the base-funding totals in 2002 dollars.

**Table 1.1. SCEC3 Member Institutions (June 1, 2011)**

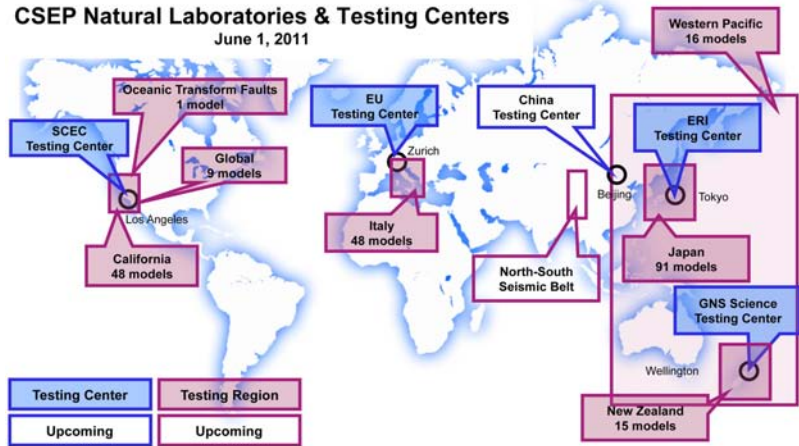
Core Institutions (16)	Participation Institutions (58)
California Institute of Technology	Appalachian State University; Arizona State University; Berkeley Geochron Center; Boston University; Brown University; Cal-Poly, Pomona; Cal-State, Chico; Cal-State, Long Beach; Cal-State, Fullerton; Cal-State, Northridge; Cal-State, San Bernardino; California Geological Survey; Carnegie Mellon University; Case Western Reserve University; CICESE (Mexico); Cornell University; Disaster Prevention Research Institute, Kyoto University (Japan); ETH (Switzerland); Georgia Tech; Institute of Earth Sciences of Academia Sinica (Taiwan); Earthquake Research Institute, University of Tokyo (Japan); Indiana University; Institute of Geological and Nuclear Sciences (New Zealand); Jet Propulsion Laboratory; Los Alamos National Laboratory; Lawrence Livermore National Laboratory; National Taiwan University (Taiwan); National Central University (Taiwan); Ohio State University; Oregon State University; Pennsylvania State University; Princeton University; Purdue University; SUNY at Stony Brook; Texas A&M University; University of Alaska; University of Arizona; UC, Berkeley; UC, Davis; UC, Irvine; University of British Columbia (Canada); University of Cincinnati; University of Colorado; University of Illinois; University of Massachusetts; University of Miami; University of Missouri-Columbia; University of New Hampshire; University of Oklahoma; University of Oregon; University of Texas-El Paso; University of Utah; University of Western Ontario (Canada); University of Wisconsin; University of Wyoming; URS Corporation; Utah State University; Woods Hole Oceanographic Institution
Columbia University	
Harvard University	
Massachusetts Institute of Technology	
San Diego State University	
Stanford University	
U.S. Geological Survey, Golden	
U.S. Geological Survey, Menlo Park	
U.S. Geological Survey, Pasadena	
University of California, Los Angeles	
University of California, Riverside	
University of California, San Diego	
University of California, Santa Barbara	
University of California, Santa Cruz	
University of Nevada, Reno	
University of Southern California (lead)	
New SCEC4: California Geological Survey Proposed: CalState Consortium	

with others who have observational insights, modeling skills, and knowledge of statistical testing methods. Participation in SCEC is open, and the participants are constantly changing.

**4. SCEC is a *reliable and trusted partner*** that collaborates with other organizations in reducing risk and promoting societal resilience to earthquake disasters. SCEC has partnered with the USGS and CGS to create UCERF and coordinate SoSAFE, with UNAVCO to transfer 125 stations of the SCIGN array to the PBO in Southern California, and with the Computational Infrastructure for Geodynamics (CIG), the Geosciences Network (GEON), and the

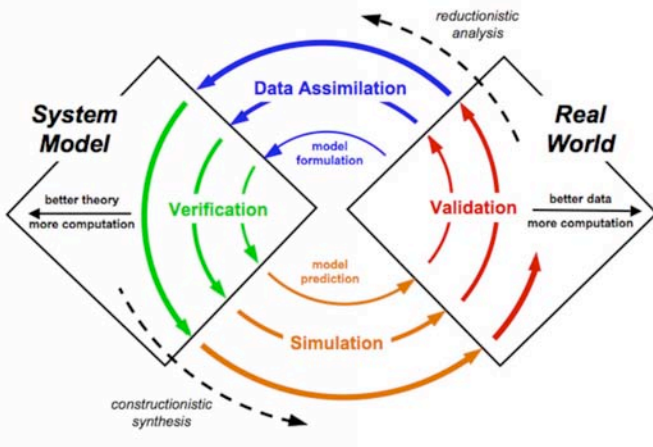
Incorporated Research Institutions for Seismology (IRIS) to develop user-friendly software packages, IT tools, and educational products. The SCEC Communication Education and Outreach (CEO) program has steadily grown a diverse network of partnerships. The statewide ECA now comprises more than 200 partner organizations, and has greatly increased public participation in earthquake awareness and readiness exercises. The ECA, managed through SCEC's Communication, Education and Outreach (CEO) program, now sponsors yearly preparedness exercises—the *Great California ShakeOut*—that involve millions of California citizens and expanding partnerships with government agencies, nongovernmental organizations, and commercial enterprises. The CEO program has used SCEC research in developing effective new mechanisms to promote community preparedness and resilience, including the many publications that have branched from the original SCEC publication, *Putting Down Roots in Earthquake Country*.

**CSEP Natural Laboratories & Testing Centers**  
June 1, 2011



**Figure 1.5.** Map showing the worldwide distribution of activities developed under the Collaboratory for the Study of Earthquake Predictability (CSEP).

5. SCEC is an **international leader** that inspires interdisciplinary collaborations, and it involves many scientists from other countries. Currently, 11 leading foreign universities and research organizations are enrolled as participating institutions (Table 1.1), and others are involved through CSEP (Fig. 1.5), bilateral memoranda of understanding, and multinational collaborations, such as the Global Earthquake Model (GEM) program. The SCEC program is heavily leveraged by contributions by the foreign participants who are supported through their own institutions.



**Figure 1.6.** The inference spiral for system science, illustrating the improvement of system-level models through an iterated cycle of model formulation (blue), model verification (green), simulation-based prediction (orange), validation against observations (red), and data assimilation (blue). Verification occurs within the system-modeling domain: *does the model do what it's supposed to do at a specified level of precision?* Validation is done in the observational domain: *is the model a credible representation of the real system, adequate for predicting observed behaviors?* Simulation quantifies model predictions for comparisons with observations; data assimilation pulls empirical information into the modeling domain. Moving outward on the spiral involves more computations to incorporate better theories and better observations. Reductionistic analysis complements constructionistic synthesis throughout the process.

### C. Earthquake System Science

The SCEC3 research program attacked the three main problems of earthquake system science: (1) *Dynamics of fault systems*—how forces evolve within fractal fault networks on time scales of hours to millennia to generate sequences of earthquakes. (2) *Dynamics of fault rupture*—how forces produce slip on time scales of seconds to minutes when a fault breaks chaotically during an earthquake. (3) *Dynamics of ground motions*—how seismic waves propagate from the rupture volume and cause shaking at sites distributed over a strongly heterogeneous crust. These problems are coupled through the complex and nonlinear processes of brittle and ductile deformation.

Progress in solving these problems has depended on a physics-based, interdisciplinary, multi-institutional approach. The proper use of system models to make valid scientific inferences about the real world requires an iterative process of model formulation and verification, physics-based predictions, validation against observations, and, where the model is wanting, data assimilation to improve the model—reinitiating the inference cycle at a higher level (**Fig. 1.6**). As we move outward on this “inference spiral”, the data become more accurate and provide higher resolution of actual processes, and the models become more complex and encompass more information, requiring ever increasing computational resources and an improved arsenal of data and model analysis tools. SCEC provides these resources and tools to the earthquake science community through its core science program and its laboratories.

## **II. Organization and Management**

SCEC is an institution-based center, governed by a Board of Directors, who represent its members. At the end of SCEC3, the membership stood at 17 core institutions and 58 participating institutions (Table 1.1). SCEC currently involves more than 800 scientists and other experts in active SCEC projects. Registrants at our Annual Meetings, a key measure of the size of the SCEC community, is shown for the entire history of the Center in Fig. 1.4. By this measure, participation in SCEC has grown by one-third during the five years of SCEC3.

### **A. Board of Directors**

Under the SCEC3 by-laws, each core institution appointed one member to the Board of Directors, and two at-large members were elected by the Board from the participating institutions. The Board was the primary decision-making body of SCEC3; it met three times per year (in February, June, and September) to approve the annual science plan, management plan, and budget, and deal with major business items. Provisions in the by-laws allowed the Board to conduct business via email. The Board was chaired by the Center Director, Tom Jordan, who also serves as the USC representative. A Vice-Chair, Lisa Grant of UCI, was elected by members.

### **B. Administration**

The Director acted as PI on all proposals submitted by the Center, retaining final authority to make and implement decisions on Center grants and contracts, and ensuring that funds are properly allocated for various Center activities. He served as the chief spokesman for the Center to the non-SCEC earthquake science community and funding agencies, appointed committees to carry out Center business, and oversaw all Center activities.

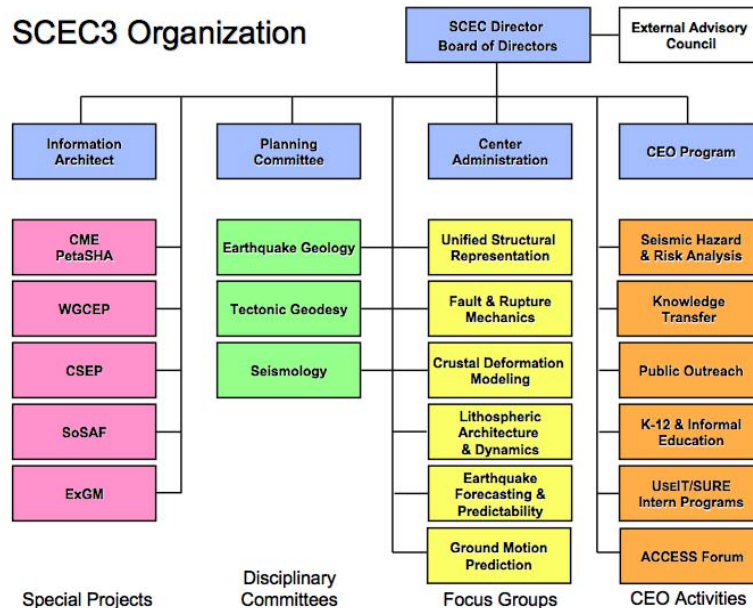
The Deputy Director (DD), Greg Beroza of Stanford, was chair of the Planning Committee, liaison to SCEC science partners, and chair of the annual meeting. The DD oversaw the development of the annual RFP, and recommended an annual collaboration plan to the Board based on the review process.

The Associate Director for Administration, John McRaney of USC, assisted the Center Director in the daily operations of the Center and was responsible for managing the budget as approved by the Board, filing reports as required by the Board and funding agencies, and keeping the Board, funding agencies, and Center participants current on all Center activities.

### **C. External Advisory Council**

An external Advisory Council (AC) elected by the Board was charged with developing an overview of SCEC operations and advising the Director and the Board. Since the inception of SCEC in 1991, the AC has played a major role in maintaining the vitality of the organization and helping its leadership chart new directions. The AC comprised a diverse membership representing all aspects of Center activities, including basic and applied earthquake research and related technical disciplines (e.g., earthquake engineering, risk management, and information technology), formal and informal education, and public outreach. Members of the AC were drawn from academia, government, and the private sector. The Council met annually to review Center programs and plans and prepare a report for the Center. AC reports were submitted verbatim to the SCEC funding agencies and its membership.





**Figure 2.1.** The SCEC3 organization chart, showing the disciplinary committees (green), focus groups (yellow), special projects (pink), CEO activities (orange), management offices (blue), and the external advisory council (white).

#### D. Working Groups

The SCEC3 organization comprised a number of disciplinary committees, focus groups, and special project teams (**Fig. 2.1**). The Center supported disciplinary science through three standing committees in Seismology, Tectonic Geodesy, and Earthquake Geology (green boxes of Fig. 2.1). They were responsible for disciplinary activities relevant to the SCEC Science Plan, and they made recommendations to the Planning Committee regarding the support of disciplinary research and infrastructure.

SCEC3 coordinated earthquake system science through five interdisciplinary focus groups (yellow boxes): Unified Structural Representation (USR), Fault & Rupture Mechanics (FARM), Crustal Deformation Modeling (CDM), Lithospheric Architecture & Dynamics (LAD), Earthquake Forecasting & Predictability (EFP), and Ground Motion Prediction (GMP).

A sixth interdisciplinary focus group on Seismic Hazard & Risk Analysis (SHRA) managed the “implementation interface” as part of SCEC Communication, Education & Outreach (CEO) program (orange box). In particular, SHRA coordinated research partnerships with earthquake engineering organizations in end-to-end simulation and other aspects of risk analysis and mitigation.

SCEC3 initiated a new type of structure, Technical Activity Groups (TAGs), which self-organized to develop and test critical methodologies for solving specific problems. TAGs were formed to verify the complex computer calculations needed for wave propagation and dynamic rupture problems, to assess the accuracy and resolving power of source inversions, and to develop geodetic transient detectors and earthquake simulators. TAGs shared a *modus operandi*: the posing of well-defined “standard problems”, solution of these problems by different researchers using alternative algorithms or codes, a common cyberspace for comparing solutions, and meetings to discuss discrepancies and potential improvements.

#### E. Planning Committee

The SCEC Planning Committee (PC) was chaired by the SCEC Deputy Director and comprised the leaders of the SCEC science working groups—disciplinary committees, focus groups, and special project groups—who together with their co-leaders guide SCEC’s research program. The PC had the responsibil-

ity for formulating the Center’s science plan, conducting proposal reviews, and recommending projects to the Board for SCEC support. Its members will play key roles in formulating the SCEC proposals.

**F. Communication, Education and Outreach**

The Communication, Education, and Outreach (CEO) program was managed by the Associate Director for CEO, Mark Benthien of USC, who supervise a staff of specialists. The Experiential Learning and Career Advancement program and other education programs were managed by R. deGroot of USC. The Implementation Interface between SCEC and its research engineering partners was managed by P. Somerville of URS, who served on the Planning Committee.

Through its engagement with many external partners, SCEC3 CEO fostered new research opportunities and ensured the delivery of research and educational products to the Center’s customers, which included the general public, government offices, businesses, academic institutions, students, research and practicing engineers, and the media. It addressed the third element of SCEC’s mission: *Communicate understanding of earthquake phenomena to the world at large as useful knowledge for reducing earthquake risk and improving community resilience*. The programs and resources developed during SCEC3 provided an expanded capacity for accomplishing this mission.

The CEO program evolved and expanded considerably during SCEC3 within four interconnected thrust areas. The *Implementation Interface* connected SCEC scientists with partners in earthquake engineering research, and communicates with and trains practicing engineers and other professionals. The *Public Education and Preparedness* thrust area promoted the education people of all ages about earthquakes, and motivated them to become prepared. The *K-14 Earthquake Education Initiative* sought to improve earth science education and school earthquake safety. Finally, the *Experiential Learning and Career Advancement* program provided research opportunities, networking, and more to encourage and sustain careers in science and engineering.

**G. Participation and Demographics**

The demographics of SCEC3 participation is shown in the following table:

**Table 2.1.** Center database of SCEC participants in 2009-2011.

	Administration or Technical	Faculty Researcher	Non-Faculty Researcher	Graduate Student	Undergraduate Student
<b>RACE</b>					
Asian	7	15	22	9	15
Black	1	0	2	0	4
Hispanic or Latin	0	0	1	0	0
White	29	101	122	26	53
Native American	1	2	0	1	2
No info / Withheld	50	81	133	168	32
<b>ETHNICITY</b>					
Latino	6	7	5	8	25
Not Latino	38	122	141	61	55
No info / Withheld	44	70	134	135	23
<b>GENDER</b>					
Female	27	38	67	83	55
Male	61	161	213	121	53
No info / Withheld	0	0	0	0	0
<b>CITIZENSHIP</b>					
US Citizen	44	115	122	54	87
US Resident	3	17	13	4	4
Other	5	19	79	23	4
No info / Withheld	36	53	31	124	14

<b>DISABILITY STATUS</b>					
None	24	98	126	29	66
Hearing	0	1	1	0	0
Visual	1	0	2	0	0
Mobility	0	0	1	0	0
Other	0	1	0	0	0
No info / Withheld	63	99	151	175	42

## H. International Collaborations

- 1) SCEC Advisory Council. We have one international member, Gail Atkinson of the University of Western Ontario.
- 2) ERI/Tokyo and DPRI/Kyoto. SCEC has long term MOU's with the Earthquake Research Institute in Tokyo and the Disaster Prevention Research Institute in Kyoto. A two-day workshop with these groups was held at Stanford in December 2011 following the AGU meeting. The agenda focused on the Tohoku earthquake research studies.
- 3) ACES (APEC Cooperative for Earthquake Simulation). SCEC and JPL are the U.S. organizations participating in ACES. Information on ACES can be found <http://www.quakes.uq.edu.au/ACES/>. Andrea Donnellan of SCEC/JPL is the U.S. delegate the ACES International Science Board and John McRaney of SCEC is the secretary general. The ACES group held a workshop in Maui in May 2011. There will be a biennial ACES workshop in Maui in October, 2012. SCEC will be the host institution.
- 4) ETH/Zurich. Stefan Wiemar and Jeremy Zechar are participants in the SCEC/CSEP projects. Daniel Roten participates in the source inversion validation project. Luis Dalguer works in the rupture validation project.
- 5) KAUST. Martin Mai participates in the source inversion validation project.
- 6) IGNS/New Zealand. Mark Stirling, David Rhoades, and Matt Gerstenberger of the Institute for Geological Nuclear Sciences of New Zealand are involved in the CSEP program. Charles Williams participates in the ground motion modeling program.
- 7) Canterbury University/New Zealand. Brendon Bradley participates in the SCEC ground motion simulation program.
- 8) GFZ/Potsdam. Danijel Schorlemmer (also at USC) is involved in CSEP. Olaf Zielke participates in the simulators project.
- 9) UNAM/Mexico. Victor Cruz-Atienza works in the rupture validation project.
- 10) GSJ/Japan. Yuko Kase works in the rupture validation program.
- 11) CISCSE/Mexico. John Fletcher and Jose Gonzalez-Garcia collaborated with SCEC scientists in post earthquake studies of the El Mayor-Cucupah earthquake and its aftershocks.
- 12) University of British Columbia/Canada. Elizabeth Hearn of UBC is funded through the SCEC core program.
- 13) SCEC Annual Meeting. The SCEC annual meeting continues to attract international participants each year. There were participants in the 2011 annual meeting from Australia, China, Japan, India, Mexico, Canada, France, Switzerland, Germany, Russia, Italy, Taiwan, Turkey, and New Zealand.
- 14) International Participating Institutions. ETH/Zurich, CICESE/Mexico, University of Western Ontario, University of British Columbia, and Institute for Geological and Nuclear Sciences/New Zealand; and 4 institutions from Taiwan (Academia Sinica; National Central University; National Chung Cheng University; National Taiwan University) are participating institutions in SCEC.
- 15) International Travel by PI and SCEC Scientists. The PI and other SCEC scientists participated in many international meetings and workshops during the report year. They include: 1) the ACES workshop in Maui in May 2011, 2) GEM Testing Meeting in London in February 2011, 3) the PGP conference in Norway in May 2011 4) the StatSeis7 meeting in Santorini, Greece in May 2011 5) IUGG conference in Melbourne, Australia in July 2011, 6) the REAKT kickoff meeting in Naples, Italy in September 2011, and 7) the CSEP workshop in Zurich in October 2011.

### III. SCEC3 Accomplishments

#### A. Research Accomplishments

The SCEC3 program was guided by the 19 research objectives (**Box 1**). They are organized under four priority objectives: (1) improve the unified structural representation and employ it to develop system level models for earthquake forecasting and ground motion prediction; (2) develop an extended earthquake rupture forecast; (13) predict broadband ground motions for a comprehensive set of large scenario earthquakes; and (19) prepare post-earthquake response strategies. We use this framework to describe SCEC3 accomplishments. Objectives (3)-(12) are subsidiary to (2), the main Earthquake Rupture Forecast (ERF) objective, and (14)-(18) are subsidiary to (13), the main Ground Motion Prediction (GMP) objective.

#### Box 1. SCEC3 Priority Research Objectives

- - 1. **Improve the unified structural representation and employ it to develop system-level models for earthquake forecasting and ground motion prediction.**
  - 2. **Develop an extended earthquake rupture forecast to drive physics-based SHA.**
    - 3. Define slip rates and earthquake history of southern San Andreas fault system for last 2000 years.
    - 4. Investigate implications of geodetic/geologic rate discrepancies.
    - 5. Develop a system-level deformation and stress-evolution model.
    - 6. Map seismicity and source parameters in relation to known faults.
    - 7. Develop a geodetic network processing system that will detect anomalous strain transients.
    - 8. Test of scientific prediction hypotheses against reference models to understand the physical basis of earthquake predictability.
    - 9. Determine the origin and evolution of on- and off-fault damage as a function of depth.
    - 10. Test hypotheses for dynamic fault weakening.
    - 11. Assess predictability of rupture extent and direction on major faults.
    - 12. Describe heterogeneities in the stress, strain, geometry, and material properties of fault zones and understand their origin and interactions by modeling ruptures and rupture sequences.
  - 13. **Predict broadband ground motions for a comprehensive set of large scenario earthquakes.**
    - 14. Develop kinematic rupture representations consistent with dynamic rupture models.
    - 15. Investigate bounds on the upper limit of ground motion.
    - 16. Develop high-frequency simulation methods and investigate the upper frequency limit of deterministic ground motion predictions.
    - 17. Validate earthquake simulations and verify simulation methodologies.
    - 18. Collaborate with earthquake engineers to develop rupture-to-rafters simulation capability for physics-based risk analysis.
  - 19. **Prepare post-earthquake response strategies.**

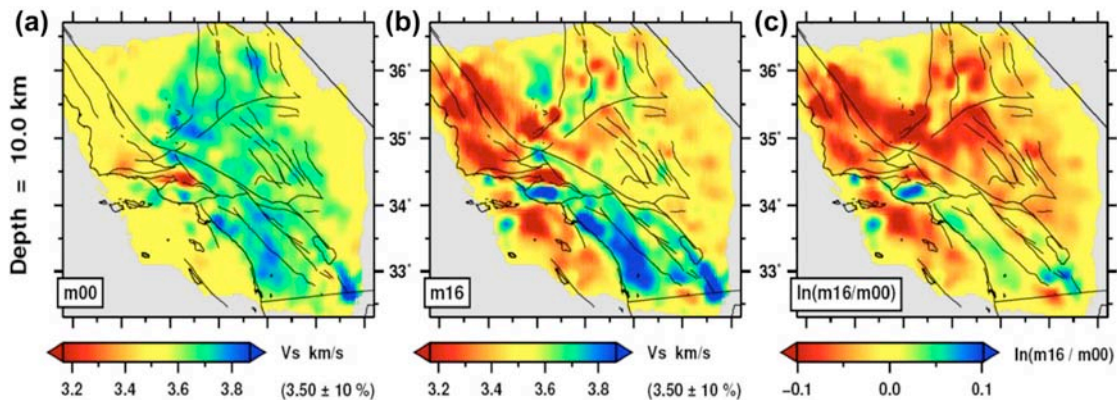
#### 1. Develop the Unified Structural Representation

The Unified Structural Representation (USR) refers to a combined set of structural models, which include the Community Velocity Models (CVMs) and the Community Fault Models (CFMs). The USR Focus Group supports the development, improvement, and extension of these models using 3D tomography, seismic exploration data and other geophysical surveys, geologic field mapping, precise earthquake relocations, and fault-system modeling. Signal accomplishments in research related to the USR in SCEC3 include development of waveform tomography and incorporation of results from it into CVM-H; incorporation of mantle tomography and Moho depths from receiver functions into CVM-H; addition of a shallow geotechnical layer to CVM-H; development of a new formal benchmarking and release protocol for CVM; the extension of the Community Fault Model to encompass the entire state of California, and improvements to the CFM through precise earthquake location, targeted paleoseismological studies, and shallow structural imaging.

*Tomography to Improve CVM-H.* SCEC has developed two crust and upper mantle velocity models: CVM-S [Kohler et al., 2003] and CVM-H [Süss and Shaw, 2003]. These consist of basin descriptions, including structural representations of basin shapes and sediment velocity parameterizations, embedded in regional tomographic models. Development during SCEC3 focused on improvements to CVM-H, which

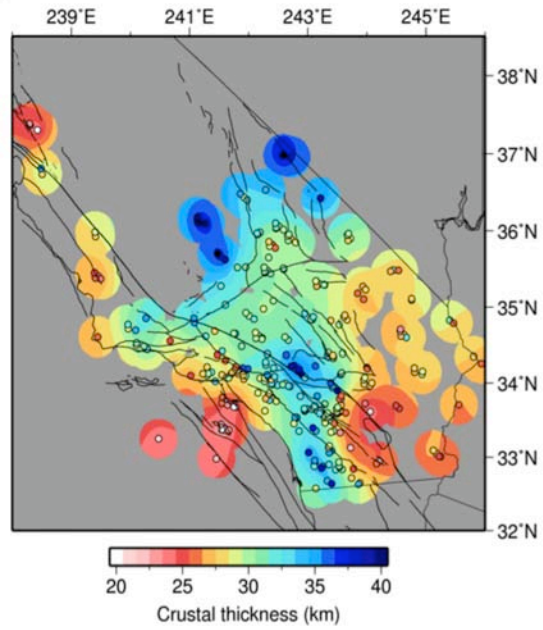
include new  $v_P$ ,  $v_S$ , and density parameterizations within the Santa Maria and Ventura basins, and the Salton Trough. They also include improved tomographic models [Hauksson, 2000] that extend to 35 km depth and a new upper mantle tomographic model that extends to 300 km depth.

SCEC took the lead in developing full-3D waveform tomography, in which the starting model is 3D and the full physics of 3D anelastic wave propagation is used to extract waveform information. Chen et al. [2007] used the scattering integral approach to develop the first full-3D waveform inversion-based model of the Los Angeles Basin using finite-difference simulations, and Tape et al. [2009] developed a tomographic model for all of Southern California using adjoint methods and spectral-element simulations. The new model used 6800 wavefield simulations and nearly 1 million CPU hours, and shows strong velocity heterogeneity related to major tectonic features (**Fig. 3.1**). Changes in wave speeds are up to 30% of the background, and highlight basin structures not represented in the original model, such as the San Joaquin Basin. The scattering-integral method has also been extended to image the crustal structure of Southern California using waveform data from both local earthquakes and ambient-noise Green's functions. The first iteration used more than 3500 phase-delay measurements from local earthquakes and about 800 finite-difference wave-propagation simulations [Chen et al., 2009]. The model perturbation reveals a strong contrast in S-wave speed across the San Andreas Fault in the upper- to mid-crust and the updated model provides significantly better fit to observed waveforms. CVM-H 6.2 is the first release that fully integrates 3D waveform tomography into the community velocity model.

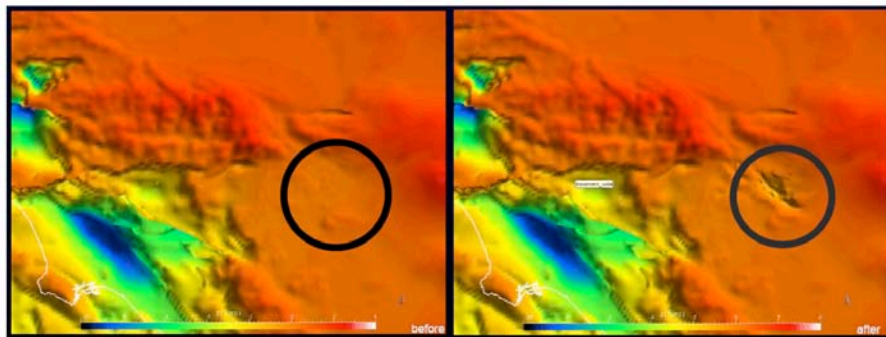


**Figure 3.1.** Horizontal sections of  $V_s$  adjoint tomographic model: (a) starting model CVM-H, (b) adjoint model after 16 iterations, (c) model differences. [Tape et al., 2009]

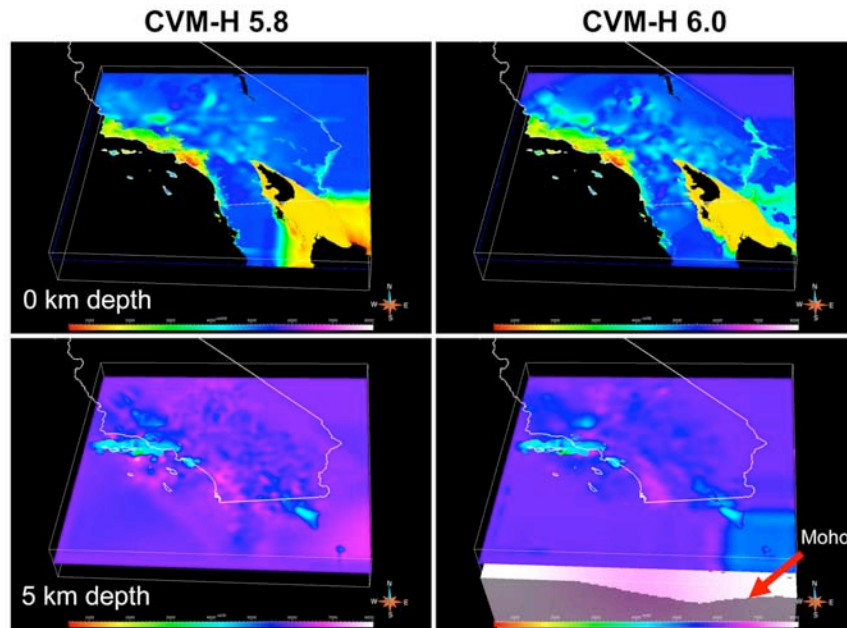
*Additional Improvements to CVM-H.* Additional improvements include a revised Moho (**Fig. 3.2**) [Yan and Clayton, 2007; Chulick et al, 2002]. An important improvement for strong ground motion prediction is the implementation of a new bedrock geotechnical layer [Plesch et al., 2007] based on the depth-velocity relations [Boore and Joyner, 1997]. Because of their affect on strong ground motion, sedimentary basins are a particularly particularly important component of the Community Velocity Model. As data on the structure of sedimentary basins improves, it is systematically incorporated into updated releases of the CVM (**Fig. 3.3**). The cumulative effect of these changes is a dramatically improved CVM-H (**Fig. 3.4**).



**Figure 3.2.** CVM-H was updated to include Moho depth from receiver functions. [Yan and Clayton, 2007]



**Figure 3.3.** CVM-H basement surface before (left) and after (right) definition of the San Bernardino Basin (circled).




**Figure 3.4.** SCEC Community Velocity Model, CVM-H 6.0, and later revisions include basin structures embedded in the 3D waveform inversion model, and an explicit representation of the Moho.

Further improvements in the CVM should come rapidly now that waveform tomography is operational and a pathway into the velocity models is established. Ambient-seismic-field Green's functions [Prieto and Beroza, 2008; Ma et al., 2008] will provide new constraints on the elastic [Chen et al., 2009] and anelastic [Prieto et al., 2009] structure. A strength of the ambient-noise approach to CVM development is that it provides constraints in areas important for seismic hazard analysis that currently lack recordings of earthquakes with which to validate models (most notably for paths from the San Andreas Fault). SCEC is also developing eTree, and other representations, as well as parallel HPC codes to facilitate use of community models in large computational meshes and grids.

*Assessing the Accuracy of Ground Motion Predictions.* The primary use of the CVM is to predict ground motion for physics-based seismic hazard analysis. To assess these ground motion predictions SCEC scientists developed a flexible goodness-of-fit metric that compares simulated and observed ground motions [Olsen and Mayhew, 2010] according to criteria that can be tailored to specific applications. The method includes a set of user-weighted metrics such as peak ground motions, response spectrum, the Fourier spectrum, cross correlation coefficient, energy flux, and inelastic elastic displacement ratios. It has been used to validate CVM-H and CVM-S simulations of the 2008 M5.4 Chino Hills earthquake.

*A Statewide Community Fault Model.* The community fault model improved rapidly during SCEC3, and extends statewide as the result of a joint effort with the USGS and CGS. The statewide model (SCFM) consists of the CFM in southern California [Plesch et al., 2007] and new representations of faults in northern California (**Fig. 3.5**). This was a key requirement for developing a statewide rupture forecast model in UCERF2, and for use in simulating seismicity catalogs. The CFM in southern California continues to be improved using re-located earthquake catalogs [Hauksson and Shearer, 2005; Shearer et al., 2005; Lin et al., 2007; Waldhauser et al., 2008], which provide significantly improved resolution of many faults, particularly in areas of complex fault junctions [Nicholson et al., 2008]. The Uniform California Earthquake Rupture Forecast (UCERF3) project is critically dependent on the statewide CFM.



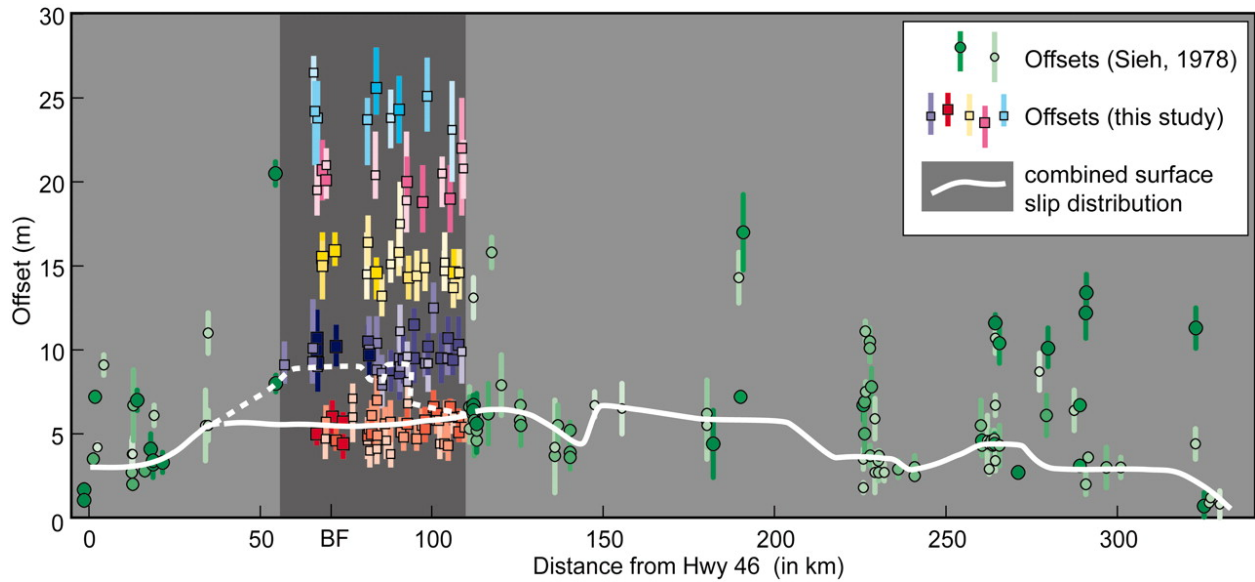
**Figure 3.5.** Perspective view of statewide Community Fault Model with precisely relocated seismicity. San Andreas Fault is highlighted in red.

## 2. Develop an Extended Earthquake Rupture Forecast

Many elements of the SCEC3 research program contribute to the development of an “extended” earthquake rupture forecast; i.e., one with the requisite elements for physics-based simulations. Development of extended rupture forecasts draws on the full range of geoscience disciplines within SCEC and requires information from the entire range of temporal and spatial scales involved in the earthquake process. Signal accomplishments in developing an extended earthquake rupture forecast include: new understanding of the south-central San Andreas Fault that increases its seismic hazard; discovery and development of paleoseismic sites on the San Andreas system; improved understanding of earthquake potential from compressional structures at and near the Southern California Coast, progress in resolving geologic vs. geodetic slip-rate discrepancies; progress in modeling fault systems to include realistic geometry and loading; precision seismicity and source parameter catalogs; development of detection algorithms for aseismic transients; new infrastructure for earthquake predictability experiments; new understanding of the importance of off-fault deformation; and tests of dynamic fault-weakening mechanisms.

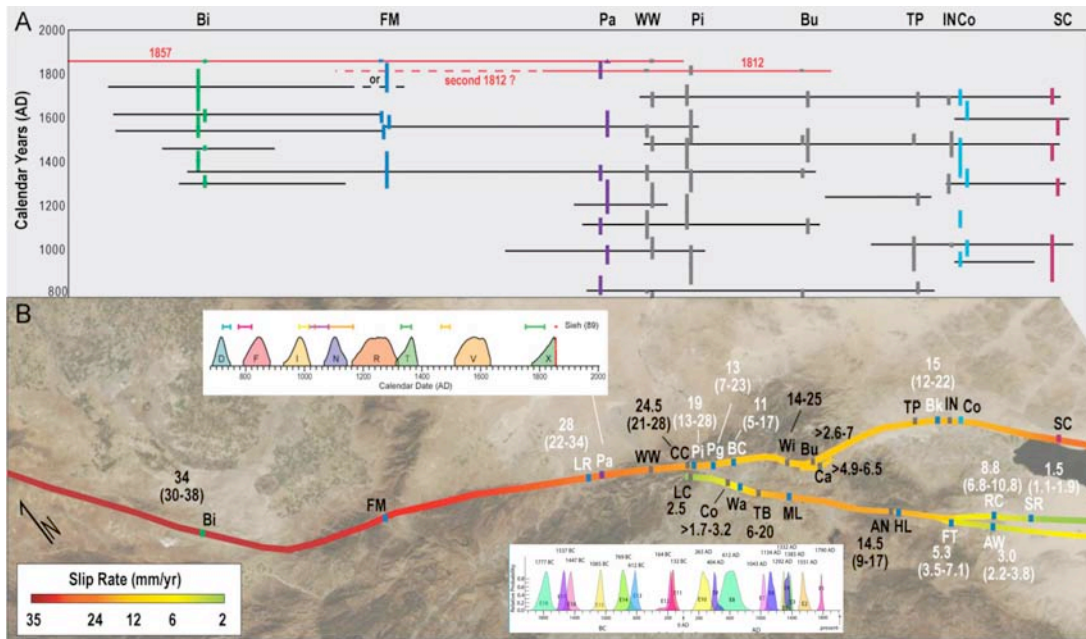
*More Frequent Large Earthquakes on the South-Central San Andreas Fault.* A key to understanding the likely future behavior of the Southern California Fault System, is to refine our understanding of its past. A centerpiece of this effort is the Southern San Andreas Fault Evaluation (SoSAFE) special project, which received support from the USGS Multi-Hazards Demonstration Project. This research venture, coordinated through SCEC, has led to fundamental advances in understanding of the size, frequency, and predictability of major earthquakes on the principal plate boundary structures in southern California. Progress in this area during SCEC3 led to a dramatically different view of the earthquake potential of the San Andreas Fault.





**Figure 3.6.** Combined surface slip distribution associated with the 1857 earthquake (solid white line). Measurements show quality rating increasing with increasing color intensity. Our measurements along the Carrizo Plain suggest an average slip of  $5.3 \pm 1.4$  m during this event. The previously reported  $9.0 \pm 2.0$  m offsets (dashed white line) represent the cumulative slip of at least two earthquakes. [Zielke *et al.*, 2010]

Research on slip-rate and slip-per-event blossomed with the release of the B4 LiDAR data set that imaged the entire southern San Andreas Fault. We are just beginning to realize the potential of lidar observations, but an early highlight of this work is the result from Zielke *et al.* [2010] and Grant Ludwig *et al.* [2010] demonstrating numerous, subtle 5m offsets along the Carrizo Plain section of the San Andreas Fault (Fig. 6). The youngest offsets cut by half the  $\sim 8$  m slip attributed to the 1857 Fort Tejon earthquake by Sieh [1978]. This agrees well with new paleoseismic results from the Bidart fan paleoseismic site, which imply that major events on the south-central San Andreas Fault are about *twice as frequent* as previously believed. In other words, the entire southern San Andreas Fault is “locked and loaded” and could rupture in one, or a series, of large earthquakes at any time.



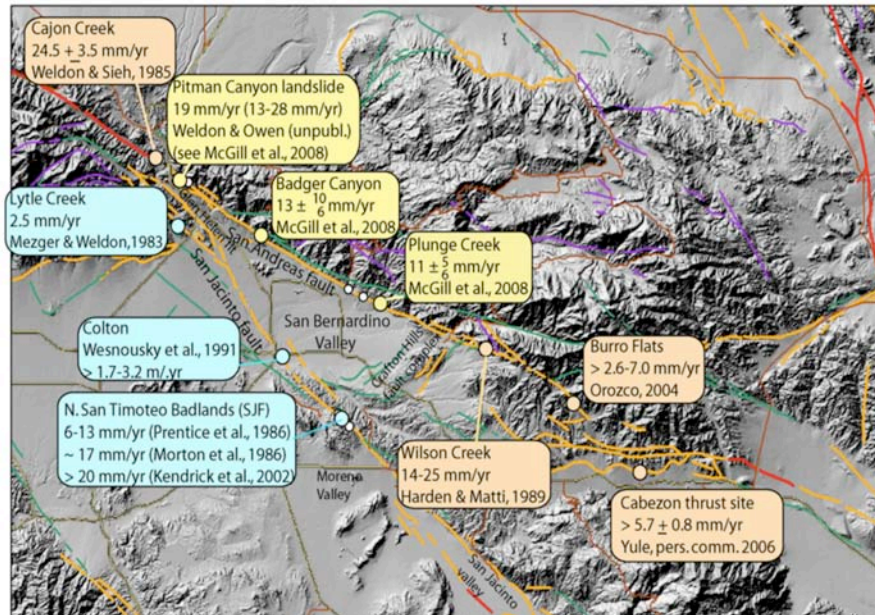
**Figure 3.7.** San Andreas Fault system data collected during SCEC3. (A)  $2\sigma$  range for paleoseismic events on the San Andreas identified/dated during SCEC3 (in color). Correlations based on age (black) suggest preference for N and S events. Color shows slip rate (mm/yr). Insets show PDFs for Hog Lake (lower) and Pallett Creek (upper).

**Earthquake Recurrence and Slip-Rate Variations.** Several critical paleoseismic data gaps have been filled and important new developments unfolded from synthesis of paleoseismology, slip-rate, and slip-per-event data. New investigations at the Frazier Mountain site are filling a critical data gap in the northern Big Bend of the San Andreas, which should allow correlation of records from the Carrizo Plain to the Mojave Section [Biasi and Weldon, 2009]. Findings to date support the idea that most of the prehistoric earthquakes that ruptured the Carrizo Plain reached Frazier Mountain and about half can be connected to Pallett Creek (Fig. 7). Work at the Frazier Mountain site continues, now externally supported by the NSF Tectonics program. Another focus of the SoSAFE project has been the Coachella Valley – the only portion of the San Andreas that has not ruptured historically [Philibosian et al., 2007]. The northern San Jacinto Fault was also identified as a target of interest because of the potential trade-off of activity with the nearby San Andreas [Bennett et al., 2004; McGill et al., 2008]. The emerging view is that slip is approximately equally partitioned between the San Andreas and northern San Jacinto Faults (Fig. 3.7). The discovery of a new paleoseismic site along the San Jacinto Fault at Mystic Lake [Onderdonk et al., 2009; Sharpe, 1981] has great potential to yield a long record of earthquake recurrence. Ongoing work at sites on the San Andreas Fault will further refine event-dates and slip-per-event.

**Quantifying the Threat from Other Faults.** New paleoseismic records from the eastern California shear zone and from large blind thrust fault systems that underlie the coastal basins will further test the size of potential earthquakes. The ongoing research will help to quantify the threat from faults that lie closest to urban centers; in particular, the large blind thrust systems directly beneath Los Angeles. Leon et al. [2007] developed evidence for Holocene ( $M > 7$ ) earthquakes on the Puente Hills thrust, under downtown Los Angeles, and Leon et al. [2009] made the case for similar events on the Compton thrust, further to the south, but still under metropolitan Los Angeles. Future work on the thrust systems of the western Transverse Ranges will examine the possibility that major faults could link into a very large event similar to the 2008 Wenchuan earthquake. Provocative results [Rockwell, personal communication] indicate 6-7 m of coseismic uplift of the Ventura Anticline in a very large event about 1000 yrs ago.

**Resolving Geologic vs. Geodetic Slip-Rate Discrepancies.** At the end of SCEC2, some geodetic/geologic slip rate discrepancies were substantial and difficult to understand (Fig. 3.8). Work at new sites on the

San Jacinto Fault tested for temporal variation of slip rate [Bennett et al., 2004; McGill et al., 2008; Onderdonk et al., 2009]. Geologically based slip-rate studies focused on a possible trade-off in activity between the southernmost San Andreas and San Jacinto Faults. These include an intensive study of slip rate from the Biskra Palms site on the San Andreas [Behr et al., 2010; Fletcher et al., 2010], documentation of slip rates showing a gradient in activity on the San Bernardino section north of San Gorgonio Pass [Bennett et al., 2004; McGill et al., 2008], and a multi-site investigation of slip rates on the San Jacinto [Onderdonk et al., 2009; Blisniuk et al., 2010; Janecke et al., 2011]. Evidence for earthquake clustering [Rockwell et al., 2006] and temporal variation in slip rate of the San Jacinto [Blisniuk et al., 2010; Janecke et al., 2011] suggest that its activity may oscillate with the southernmost San Andreas Fault.

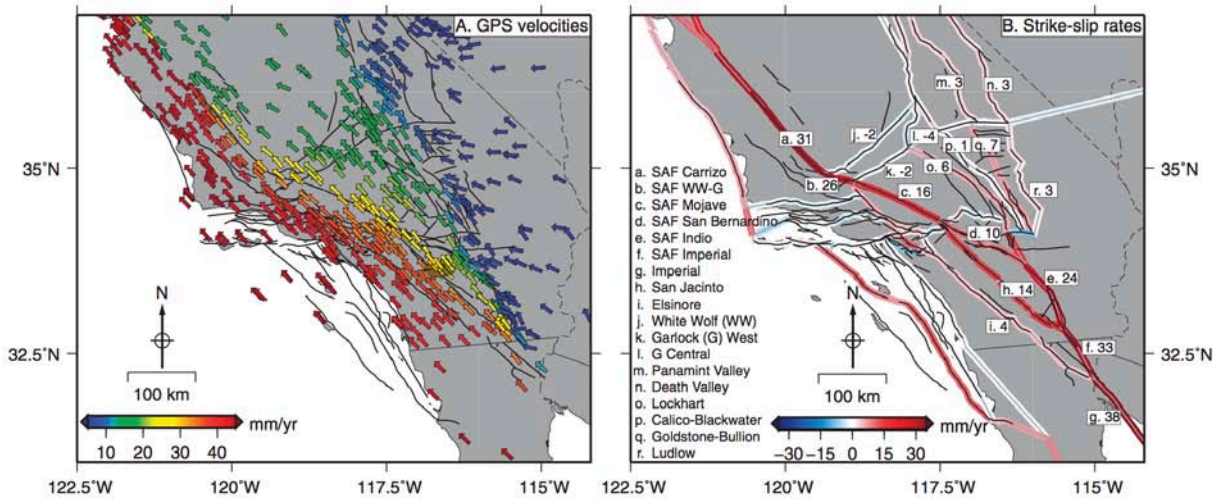


**Figure 3.8.** Summary of geologic slip rates across the San Andreas and San Jacinto Faults [McGill, Weldon et al.]. All slip rates exceed 5 mm/yr as estimated geodetically [Meade and Hager, 2005].

SCEC played a central role in establishing continuously recording Global Positioning System (GPS) measurements in southern California with the Southern California Integrated GPS Network [Hudnut et al., 2002] (which, in many ways, was the prototype for EarthScope's Plate Boundary Observatory). SCEC continues to support new GPS observations, with a focus on campaign GPS data in strategically important locations that complement continuous GPS coverage. SCEC researchers are collecting data along the San Bernardino section of the San Andreas, in Joshua Tree National Park, near Anza, and in the Salton Trough to address discrepancies between geologically and geodetically determined slip rates and to characterize the important details of deformation in these high strain-rate regions.

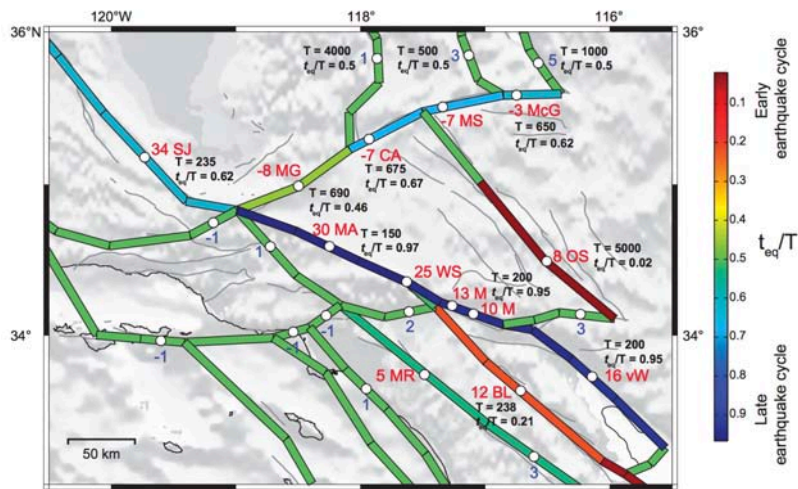
Geodetic observations can only be interpreted as slip rates through crustal deformation modeling. SCEC3 scientists have taken a number of different modeling approaches to infer fault slip rates from geodetic, geologic, and stress data. Of particular note are significant discrepancies between slip rates predicted by the elastic block model and geologic estimates of fault slip rates. Relative to geologic rates, the elastic model predicts low rates on the Mojave and San Bernardino segments of the San Andreas as well as the Garlock fault, and high rates in the Eastern California Shear Zone. These discrepancies with geologic measurements [Loveless and Meade, 2011] have been largely resolved by more recent block modeling; they now point to 9-11 mm/yr rates on the SBSAF, in agreement with the geologic rates. The slip rates from the block model (**Fig. 3.9**) increased largely due to changes in the representation of fault sys-

tem geometry, pointing to the importance of an accurate CFM. This illustrates how interdisciplinary collaborations can resolve research questions.



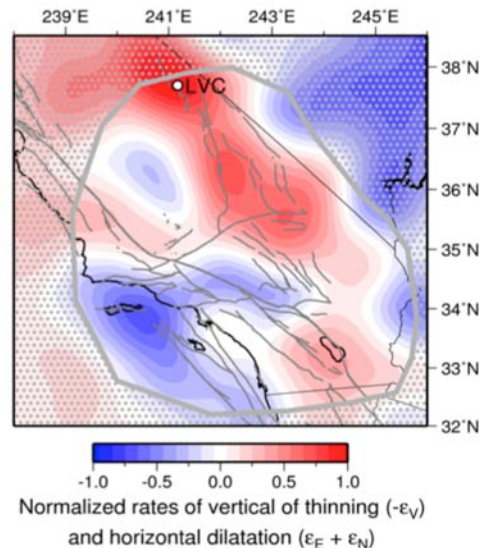
**Figure 3.9.** Left: Interseismic velocity field based on several GPS networks, relative to stable North America. Speed is denoted by color. Right: Estimated slip rates on block-bounding faults (right lateral is positive). Block geometry constructed from SCEC CFM. SAF—San Andreas Fault. [Loveless and Meade, 2011]

In addition to the block modeling, viscoelastic earthquake cycle models for Southern California predict slip rates on the San Andreas and in the Eastern California shear zone that are largely consistent with geologic rates [Chuang et al., 2009]. Thus, viscous relaxation between large earthquakes may account for the apparent low rates across the San Andreas and Garlock Faults, and high rates across the Eastern California shear zone, and shows the effect of varying time since the last large earthquake (Fig. 3.10).



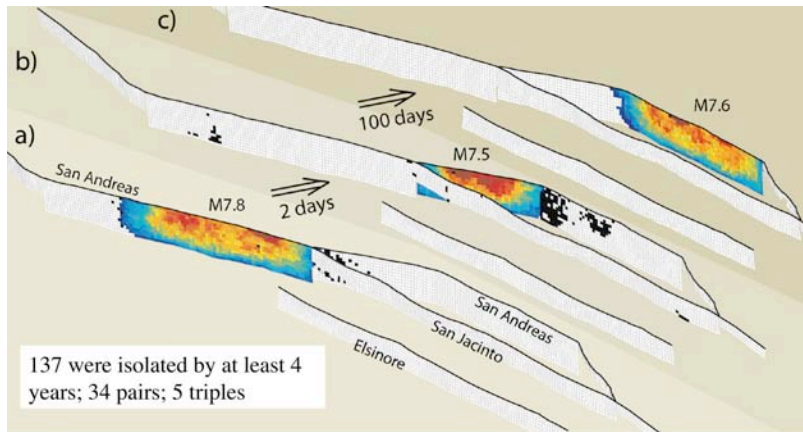
**Figure 3.10.** Summary of assumed geologic rates, recurrence interval (T), and time since last earthquake ( $t_{eq}$ ) in Southern California. Blue numbers are expert opinion slip rates from Working Group on California Earthquake Probabilities (2008) and red numbers are from other paleoseismology data. Color of rupture segment represents ratio of time since last earthquake and recurrence interval. Hot (red) colors show segments are in early earthquake cycle, and cold (blue) colors show late earthquake cycle. [Chuang and Johnson, 2011]

*Progress in Modeling Fault Systems.* System-level deformation and stress-evolution modeling requires understanding heterogeneities in stress, strain, geometry, and material properties. A goal is to determine how plate motion is resolved onto the San Andreas Fault system. An important element of this is resolving absolute stress levels acting on faults. A novel approach to this uses seismic tomography of the upper mantle, which can be interpreted in terms of density anomalies that exert known loads on the Southern California crust and upper mantle [Fay et al., 2008]. This load is substantial, is consistent with geodetic anomalies (**Fig. 3.11**), and provides an important constraint on absolute stress [Fay and Humphreys, 2008].



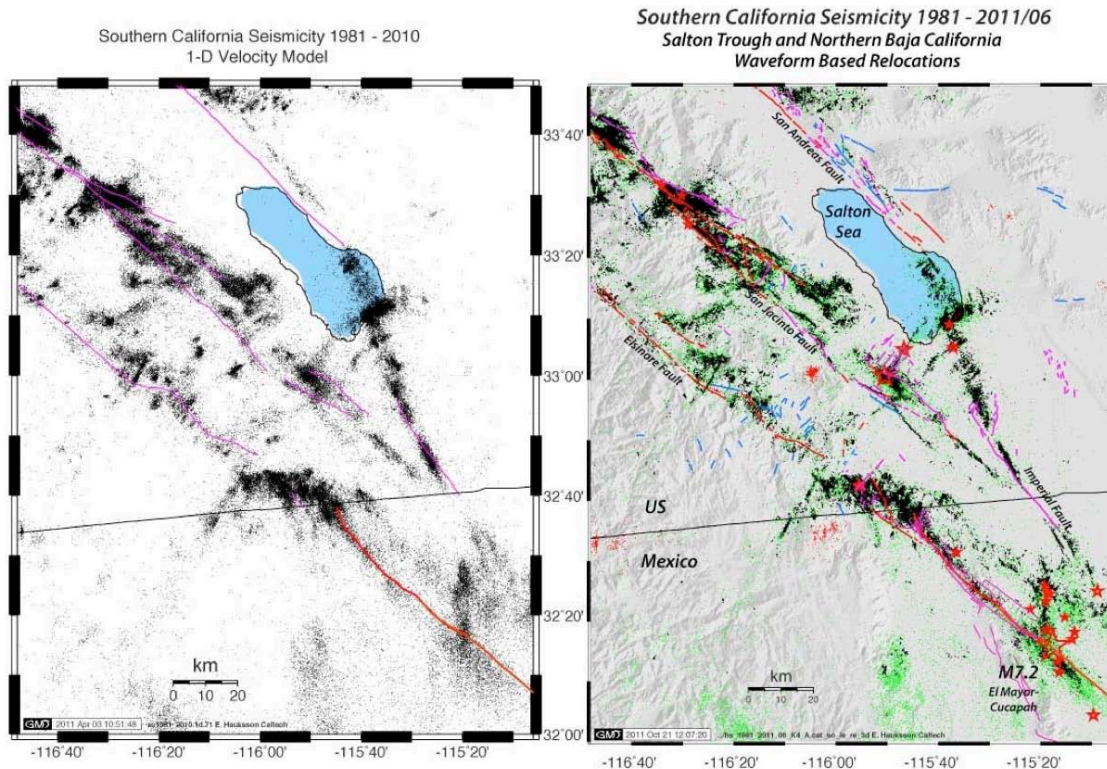
**Figure 3.11.** Predicted rates of vertical and horizontal strain inferred from seismic tomography of the upper mantle. [Fay et al., 2008]

Development of earthquake simulators, aimed at generating synthetic earthquake catalogs over a range of spatial and temporal scales [Tullis et al, 2009; Dieterich and Richards-Dinger, 2010], emerged as an important activity in SCEC3. Results on a sequence of standardized simulation problems were generated by the participating groups, comparisons have been made, and more complex problems formulated. An example of a simulated sequence of earthquakes on the San Andreas system is shown in **Fig. 3.12**. The simulator is based a quasi-static boundary-element calculation that employs a Dieterich nucleation model and can handle complex fault geometries [Dieterich and Richards-Dinger, 2010]. The vision for simulator-based seismicity catalogs is that they will provide important input into time-dependent earthquake rupture forecasts by combining short-term triggering with long-term stress renewal.



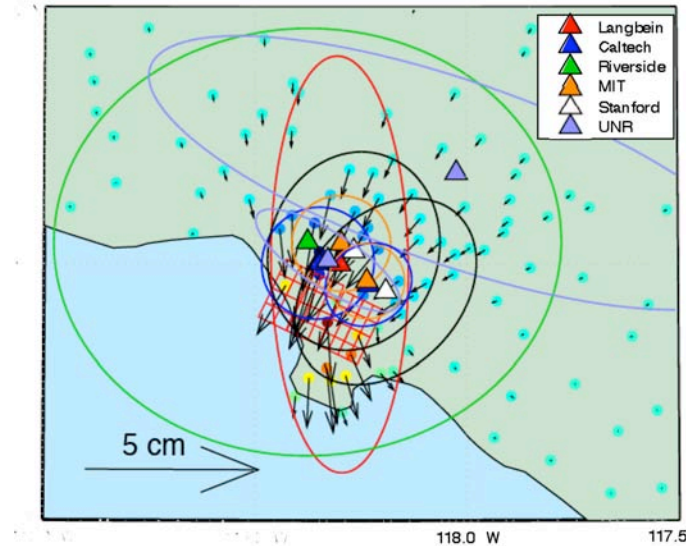
**Figure 3.12.** Example output from earthquake simulator showing sequence of earthquakes on the San Andreas Fault. There were 72 aftershocks in the 2-day interval between the  $M$  7.8 and  $M$  7.5 events, and 183 aftershocks in the 100-day interval between that and the  $M$  7.6 event. Over the long term, the simulation led to 227  $M > 7$  earthquakes on these faults. [Dieterich and Richards-Dinger, 2010]

*Precision Catalogs.* As earthquake rupture simulators show, fault geometry has a strong effect on earthquake size and occurrence. Much of what we know about fault structure at depth comes from earthquake locations. Recent development of precise location techniques, and their application to large Southern California catalogs [Hauksson and Shearer, 2005; Shearer et al., 2005; Lin et al., 2007; Waldhauser et al., 2008], have allowed researchers to discern structures that were previously obscured by location uncertainties (**Fig. 3.13**). Incorporating this new information into the Community Fault Model is a major activity in SCEC3. Work is also underway to develop the capability for precise locations in near real time. Improved stress measurements from earthquakes is an important objective. We are working to improve and interpret both catalogs of stress drops and earthquake focal mechanisms that account for SH/P amplitude ratios as well as first motions to reduce uncertainty. Algorithms for improved focal mechanism determination are currently being automated.



**Figure 3.13.** Seismicity located with 1-D mode (left) and precisely relocated (right) from 1981 through mid-2011. Similar-event clusters (black) relocated using cross-correlation. Events in SCSN catalog (and uncorrelated events from other catalogs) are shown in color.  $M \geq 5.5$  shown with stars. Late Quaternary faults in red, and early Quaternary in blue. [Hauksson et al., submitted]

*Aseismic Transient Detectors.* A Transient Detection Technical Activity Group was organized in SCEC3 to develop geodetic transient detectors. This group is organized like the Earthquake Simulators and Rupture Dynamics Code Verification TAGS, and their objective is to develop new approaches to geodetic transient detection. Test data are distributed to participants who apply their detection methodologies and report on any transient signals they find through an online forum and at small workshops (**Fig. 3.14**). So far, test data have been time series of synthetic GPS observations possibly containing an unknown transient fault slip signal and contaminated by a realistic combination of noise sources. As the exercise progresses, more complexity will be added to the synthetic data, test datasets consisting of real GPS time series will be incorporated, and other data types such as InSAR and strainmeter observations will be included. The eventual goal, to make geodetic transient detection an operational capability, was in the process of being realized with a sub-set of the detectors by the end of the SCEC3 project.

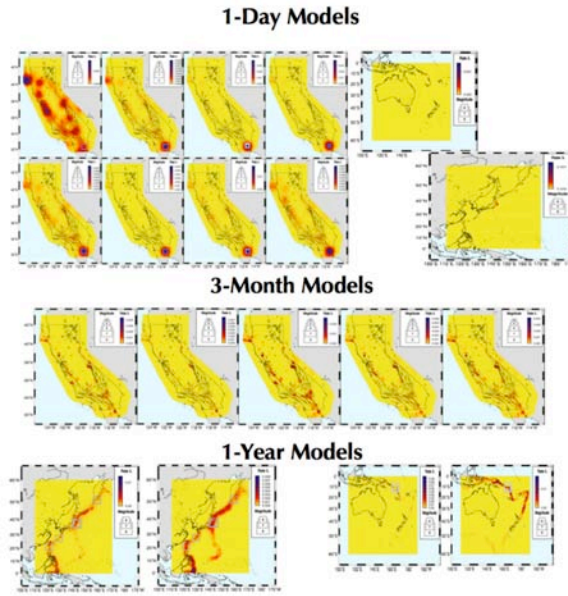


**Figure 3.14.** Summary of test results from a test dataset used in the Transient Detection Blind Test Exercise. Triangles with ellipses mark centroid location and extent of the transient cumulative displacement detected by each participating group. Cumulative noiseless synthetic displacements that were added to the test data are shown by vectors, and source fault geometry is shown by the red grid.

*Earthquake Predictability Experiments.* The Collaboratory for the Study of Earthquake Predictability (CSEP) is developing a virtual, distributed laboratory that supports a wide range of scientific prediction experiments in regional or global natural laboratories, and provides means for conducting and evaluating earthquake prediction experiments, with the goal of determining the extent to which the earthquake rupture process is predictable. CSEP has developed rigorous procedures for comparative testing of predictions as part of an infrastructure, including authorized data sets and monitoring products [Zechar et al., 2009]. A major focus of CSEP is to develop international collaborations between regional testing centers and to accommodate a wide-ranging set of prediction experiments involving geographically distributed fault systems in diverse tectonic environments. Nucleated as a special project within SCEC with funding from the W. M. Keck Foundation, CSEP has rapidly become a large international organization, with testing centers in Switzerland, New Zealand, Japan, and, China; and with testing regions that include: California, Italy, Japan, Northwest Pacific, Southerwest Pacific, New Zealand, and global.

Work on short-term earthquake forecast models for CSEP testing has focused on models, such as the Epidemic Type Aftershock Sequence (ETAS), which are updated and tested on a daily schedule. Models based on ETAS have been submitted to CSEP, some with a focus on California, while others are global, including both long-term and short-term global earthquake forecasts based on earthquake branching models and estimates of tectonic deformation (Fig. 3.15). There are currently more than 100 earthquake forecasts being testing by CSEP, and the global forecasts are being evaluated at the SCEC testing center. Considerable work has gone into the development of appropriate statistical tests for alarm-based earthquake forecasts [Zechar and Jordan, 2008]. This represents an important expansion of CSEP's capabilities, as it allows CSEP to test classical earthquake predictions defined by a magnitude, time and location window.



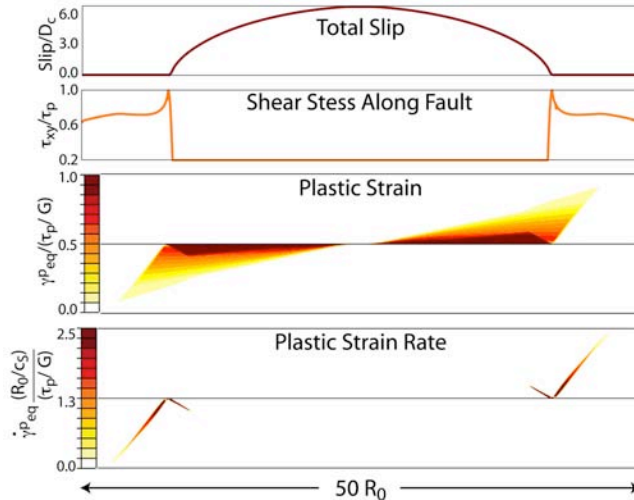


**Figure 3.15.** Example of earthquake forecast models under evaluation at the CSEP testing center.

*Importance of Off-Fault Deformation.* The need to account for off-fault deformation in ground motion modeling, dynamic rupture modeling, and in crustal deformation modeling more broadly, has emerged as a major theme of SCEC3. This includes damage in the very near field, and there is great progress in understanding the origin and effects of damaged and pulverized rocks along faults. Shallow drilling and coring of the pulverized zone adjacent to the San Andreas at Little Rock is the first borehole sampling effort to disentangle the mechanism of pulverization from near-surface weathering. Weschler et al. [2008; 2009] found clear evidence for pulverized rock that had undergone extensive tensile failure, and multiple fracture-healing cycles indicating they are earthquake-generated. Studies of pulverized rocks along major southern California faults [Rockwell et al., 2008; Dor et al., 2009] point to an origin caused by dynamic slip, but at relatively shallow depth. The need to assess the contribution of fracture and comminution to the earthquake energy budget also motivated improved techniques to determine particle size distributions in fine-grained fault rocks [Rockwell et al., 2008; Dor et al., 2009]. The presence of damage has been shown to have a strong effect on dynamic rupture in the laboratory [Biegel et al., 2009; Bhat et al., 2010].


Central to earthquake rupture forecasts is the ability to predict extent and direction of rupture on major faults. Fault geometry is thought to play a major role in the former, and there are indications that material contrasts across a fault might play a controlling role in the latter. Slip on non-planar faults leads to geometric incompatibilities that grow in proportion to slip if the crust is assumed to behave elastically. In SCEC2 almost all numerical simulations assumed elastic yielding, whereas in SCEC3 inelastic effects have been examined and found to be important.

Much of the initial impetus for modeling off-fault plasticity (**Fig. 3.16**) came from the Extreme Ground Motion (ExGM) special project, which is designed to understand absolute limits on maximum possible ground motion at the proposed Yucca Mountain Nuclear Waste Repository [Andrews and Hanks, 2007]. The most recent efforts of the SCEC Rupture Dynamics Code Validation TAG [Harris et al., 2009] tested the effects of elastic vs. plastic yielding during super-shear and complete stress-drop earthquakes (extreme events) in both 2D and 3D. The maximum vertical ground motion (velocity) at a 300-m deep repository site was produced when 2D elastic assumptions were adopted, while ground motions were lowest for 3D simulations with plastic-yielding. The importance of off-fault yielding extends far beyond the Extreme Ground Motion project, however. The potential “smoothing” effect of near crack tip plasticity may, for example, counteract the need to resolve finer and finer spatial details in numerical simulations due to Lorentzian contraction during high-speed rupture propagation.



**Figure 3.16.** Accumulation and evolution of plastic strain during rupture propagation. Plastic strain accumulates in a narrow zone near the crack tip. [Templeton et al., 2009]

Tests of Dynamic Fault-Weakening. Identifying new mechanisms of dynamic fault weakening was an important achievement of SCEC2. The same research area remains as a research thrust in SCEC3, but the focus now is on understanding which dynamic weakening effects are most important and, which are most likely to be operative on real faults, and how might their signature be expressed in the field, and during fault rupture. Dunham and Rice [2008] and Noda et al. [2009] developed numerical methods for incorporating flash heating and pore fluid pressurization into a boundary integral code for dynamic rupture propagation. Recent models simulating spontaneous ruptures, constrained by lab and field data and incorporating rate-and-state friction laws, show that flash heating on faults with initially low ratios of shear to effective normal stress promote self-healing slip pulse behavior and predict stress drops consistent with seismic observations. Critical to understanding the role of fault geometry on dynamic rupture is determining how strength changes with normal stress changes. Plate-impact experiments demonstrate that sudden changes in normal stress cause friction to gradually approach a new steady-state level [Yuan and Prakash, 2008], reflecting the current state of the interface.



**Figure 2.16.** Characteristic structure of gouge units showing progressive evolution with slip. Unit 4 has been repeatedly imbricated and stacked [64].

**Figure 3.17.** Characteristic structure of gouge units showing progressive evolution with slip. Unit 4 has been repeatedly imbricated and stacked. [Kitajima et al., 2010].

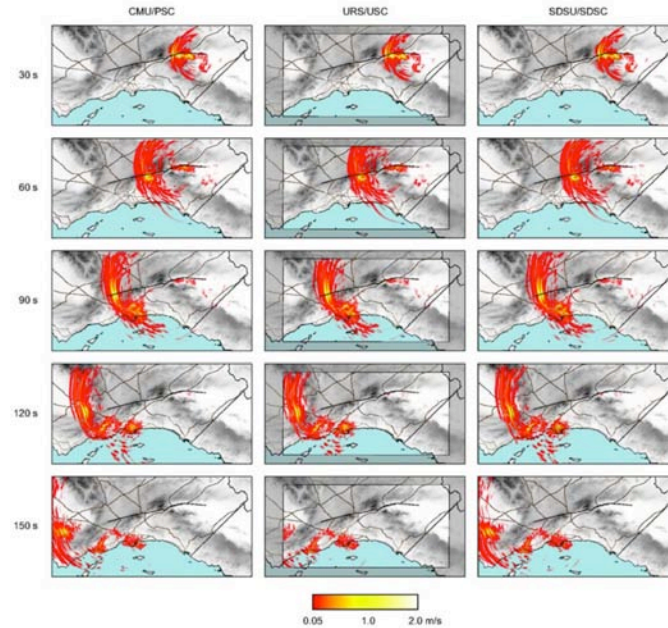
Theory [Rice, 2006; Beeler et al., 2008] indicates the velocity at the onset of weakening due to flash heating varies inversely with contact size. Tullis and Goldsby [2007] tested this prediction, but found that samples of large initial roughness do not demonstrate dramatic weakening. The discrepancy reflects the development and shearing of a gouge layer. This emphasizes the importance of slip localization and contact size in determining the degree to which flash heating is an important weakening mechanism in nature. Sagy et al. [2007] and Sagy and Brodsky [2009] find that slip surfaces bound a cohesive layer that has undergone granular flow, that the topography of the surfaces reflects variations in the thickness of this layer, and that it thins with displacement. Kitajima et al. [2010] developed a new understanding of the interactions between changing normal stress, temperature, and displacement in the formation and behavior of slip surfaces in high displacement fault zones using detailed microscopy and thermo-mechanical modeling. They found that dynamic weakening initiates above a critical temperature and is associated with slip localization and formation of a fluidized gouge layer (**Fig. 3.17**). These and related findings, have significant implications for improving models of slip on faults that incorporate realistic geological and geometrical complexities.

### 3. Predict Broadband Ground Motions

The critical tie between improved earthquake rupture forecasts, and earthquake risk reduction is accurate ground motion prediction. SCEC's goal is the development of fully validated strong ground motion prediction based on a fundamental, physics-based understanding of earthquake rupture and seismic wave propagation. Simulating strong ground motion for large scenario earthquakes is one of the overarching research objectives of SCEC3, and there are a number of elements of the SCEC3 research program that contribute directly to this effort, including much of the research within the Community Modeling Environment (CME). Signal accomplishments in developing and extended earthquake rupture forecast include: verification of wave propagation and dynamic rupture algorithms; development of improved pseudo-dynamic representations; improved understanding of the possible effects of super-shear rupture; new ideas for modeling excitation of high-frequency ground motion; and new approaches to validations of strong ground motion simulations.

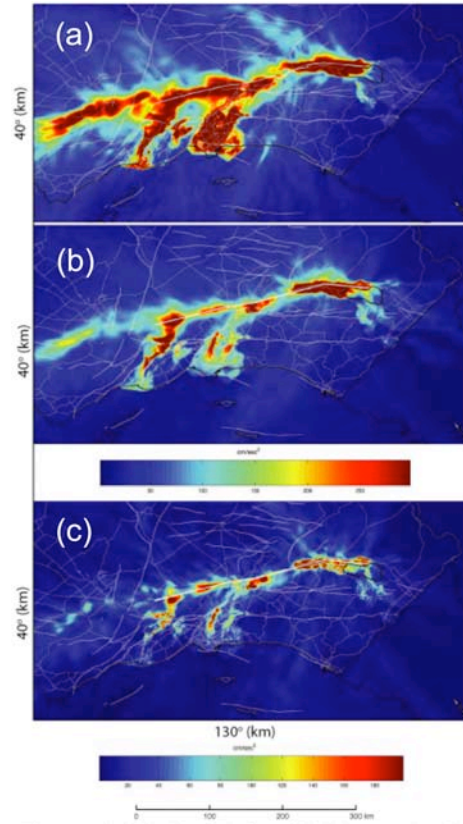
Another category of accomplishments in this area is the application of ground motion simulations for specific purposes. The Seismic Hazard and Risk Analysis focus group coordinates this research within SCEC. Here too, SCEC3 has an impressive list of accomplishments: ground motion simulations for extreme events, in support of NGA and the new National Seismic Hazard Maps, and for the PEER Tall Building Initiative; and for end-to-end simulations.

*Verification of Algorithms.* Simulating ground motions from complex ruptures in a 3D Earth is a task that absolutely requires high-performance computing (HPC). For that reason, SCEC3 developed special projects that enable the requisite HPC, in particular the CME. These projects are a major success for SCEC in their own right (but not described here). As with any simulation, verification that algorithms are properly solving the wave propagation problem as posed is a challenge. SCEC has a long and successful history of code verification exercises, a history that is continuing not just with ground motion prediction, but with other tasks, such as dynamic rupture modeling [Harris et al., 2009] and ground motion modeling of large scenario earthquakes, such as the ShakeOut scenario [Bielak et al., 2010] (**Fig. 3.18**).



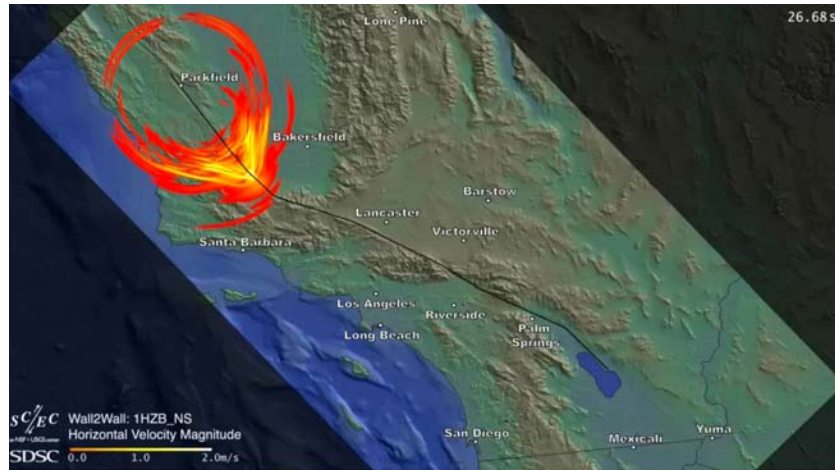
**Figure 3.18.** Snapshots at 5 different times, of horizontal velocity for 3 ShakeOut simulations. Groups/computer centers are from left to right CMU/PSC, URS/USC, and SDSU/SDSC.

*Improved Pseudo-Dynamic Rupture Models.* Dynamic rupture models incorporate the physics of earthquake rupture that can improve simulations for ground motion prediction; however, developing dynamic rupture models of sufficient spatial and temporal detail to simulate the full frequency range of engineering interest is not yet possible. For that reason, SCEC3 has an objective of developing kinematic rupture representations that are consistent with dynamic rupture models. These “pseudo-dynamic” models are kinematically prescribed, but incorporate the salient features of dynamic models required for strong ground motion prediction [Guatteri et al., 2004; Song et al., 2009; Schmedes et al., 2010]. Multiple dynamic-rupture variations have been calculated for the ShakeOut scenario earthquake to estimate long-period spectral acceleration within the basins of greater Los Angeles. Predicted ground motions were a factor of 2–3 lower than the corresponding kinematic predictions, which stems from the less coherent wavefield excited by the complex rupture paths of the dynamic sources. An unanticipated result of those simulations was that dynamic predictions (at a given site) were very stable (**Fig 3.19**). This suggests that simulation ensemble variances may be substantially reduced through use of sources based on spontaneous rupture simulations.



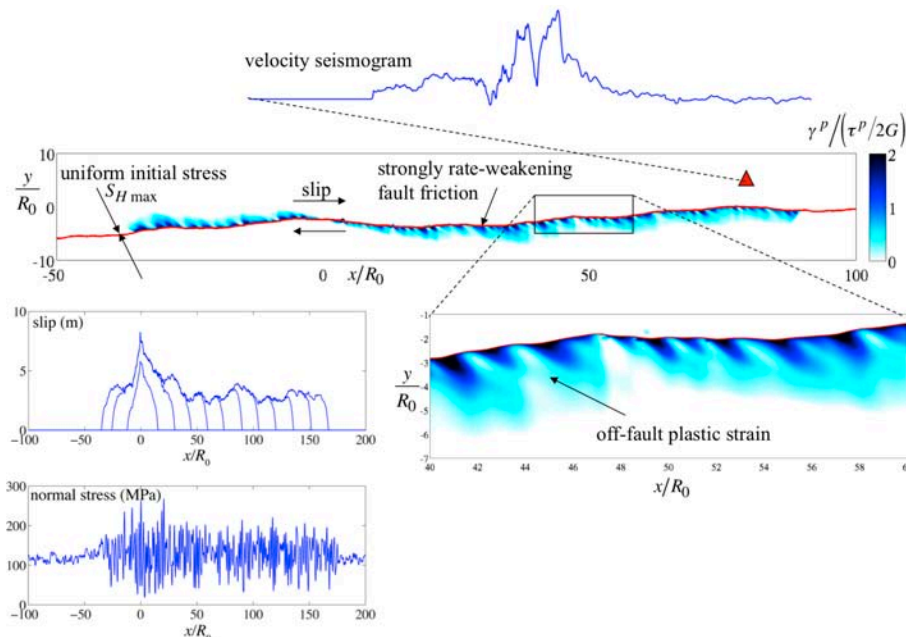
**Figure 3.19.** 3s Spectral acceleration for (a) kinematic, (b) mean dynamic, and (c) standard deviation of dynamic for ShakeOut scenario earthquake simulations.

*Effect of Super-shear Rupture.* It has become apparent that super-shear rupture can occur over substantial parts of the fault in large strike-slip earthquakes. This is in line with theoretical predictions from decades ago [Andrews, 1976], but we are still coming to grips with the implications for ground motion prediction because sub- and super-shear ruptures exhibit qualitatively different characteristics [Aagaard and Heaton, 2004; Dunham and Archuleta, 2004; Dunham and Bhat, 2008]. Super-shear rupture is observed in dynamic rupture simulations, such as the “wall-to-wall” earthquake rupture of the entire southern San Andreas Fault (**Fig. 3.20**). The long, straight section of the Carrizo segment of the San Andreas is consistent with the conditions thought to be conducive to super-shear rupture [Das, 2007] and the lack of on-fault seismicity on the San Andreas, here and elsewhere, is also suggestive [Bouchon and Karabulut, 2008]. Super-shear rupture adds a layer of complexity to ground motion simulation, because it may not occur in most earthquakes used to develop ground motion attenuation relations. It underscores the need for simulation-based ground motion predictions.



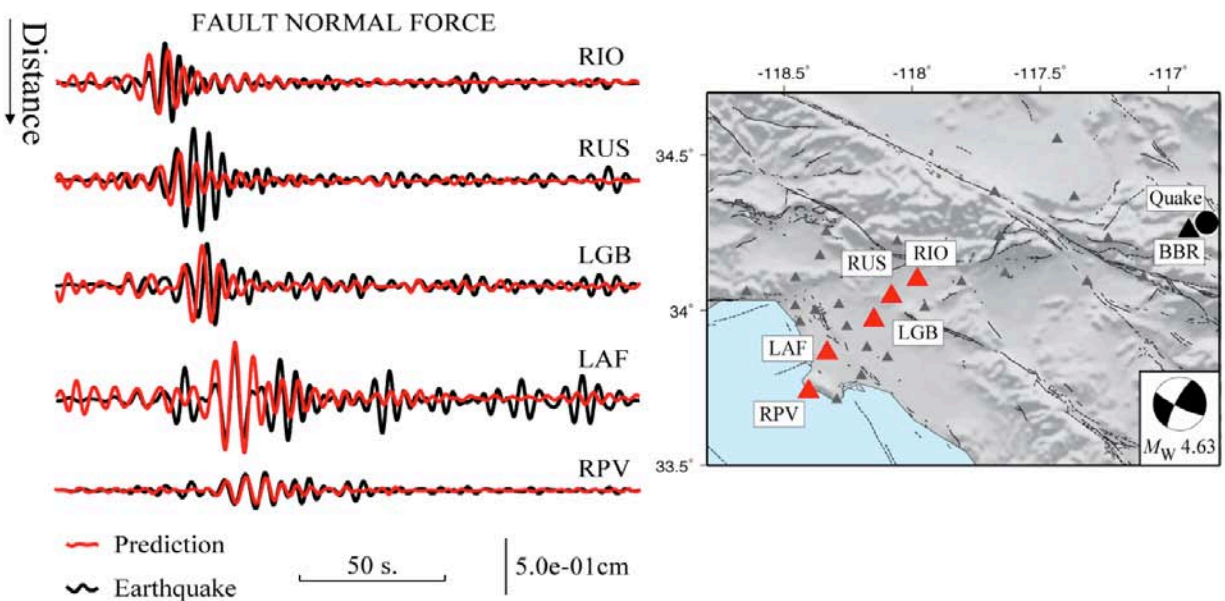
**Figure 3.20.** Supershear rupture on the Carrizo segment of the San Andreas Fault. In this dynamic simulation of NW-SE rupture, a classic Mach cone - the seismic equivalent of a sonic boom - is formed behind the rupture front.

*High-Frequency Excitation.* We are working to address a pressing need in engineering seismology, viz., to develop improved high-frequency simulation methods and investigate the upper frequency limit of deterministic ground motion predictions. Current methods to simulate high frequency ground motions use rather ad hoc approaches. It has long been known that high-frequency ground motion is generated by short scale-length variations in slip rate or rupture velocity. Dunham et al. [2011] have pioneered a promising method that couples these phenomena in a physically realistic way. In their model, high-frequency ground motions are generated by normal stress variations that arise from dynamic rupture of a rough fault surface (**Fig. 3.21**). They include the effects of off-fault plasticity in their simulations. Plasticity enhances the effect due to its role as an energy sink.



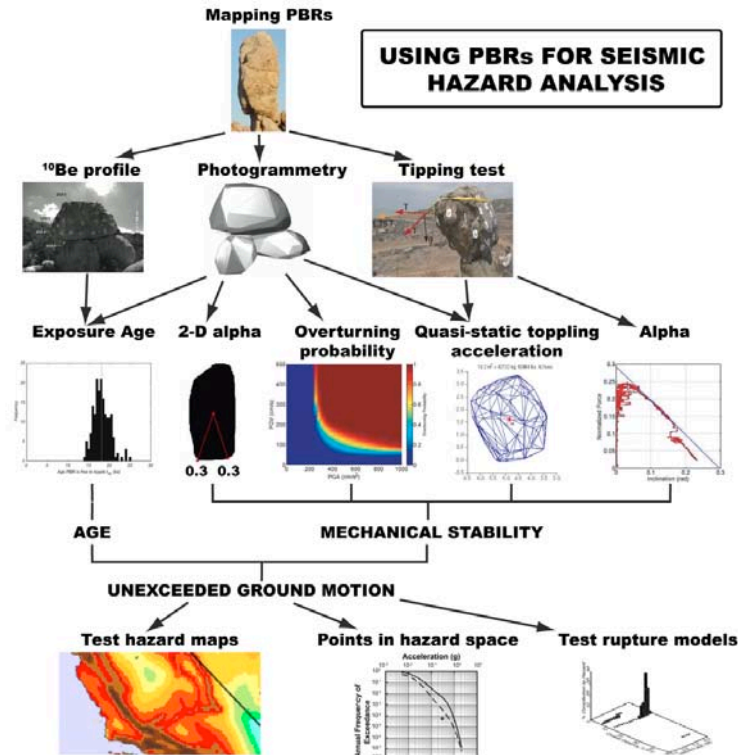
**Figure 3.21.** Simulation of rupture on fractally rough fault. Material is elastic-plastic. Stress perturbations (lower left) lead to fluctuations in rupture speed and slip (middle left), which are accentuated by plastic yielding (center). The result is production of high frequency ground motion (top).

*New Approaches to Validation of Ground Motion Simulations.* The need to validate simulated ground motions with data is listed explicitly as a SCEC3 priority. This is a challenge, however, because southern California has not suffered recent large earthquakes against which to compare simulations. SCEC has attacked this problem creatively and pioneered new approaches. The wave propagation part of validation can be accomplished through ground motion predictions for smaller earthquakes. The goodness-of-fit analysis for the 2008 M5.4 Chino Hills earthquake [Olsen and Mayhew, 2010] demonstrates this approach. This is not possible for many paths of interest, however, owing to the lack of appropriate earthquakes sources. Prieto and Beroza [2008] showed it was possible to develop “virtual earthquakes,” which can be constructed anywhere that a seismic station is available, using the ambient seismic field. As proof of concept, **Fig. 3.22** shows that a virtual earthquake developed from data recorded at broadband seismic station BBR reproduces the amplification and duration of waves within the L.A. Basin in just the same way as a real earthquake. Using stations in areas of particular interest, such as along the San Andreas Fault, allows SCEC scientists to validate ground motion predictions and, where necessary, improve the Community Velocity Model. Corrections for moment tensor and source-depth can be included using the SCEC CVM [Denolle et al., submitted].



**Figure 3.22.** Proof of concept for the virtual earthquake approach. The ambient-field Green's functions for station BBR reproduce amplification and duration of the  $M_w$  4.6 Big Bear earthquake shaking as recorded across the Los Angeles Basin. This approach can be used to validate long-period ground motion predictions for any path of interest.

Uncertainties in the source are at least as large as those associated with wave propagation and the source characterization too must be validated. An obvious approach to this is to compare ground motion predictions with data from other large earthquakes. Perhaps the most directly relevant earthquake for which we have intensity data is the 1906 San Francisco earthquake. SCEC scientists were leaders in efforts to simulate of the 1906 San Francisco earthquake for its centennial [Aagaard et al., 2008a; Aagaard et al., 2008b]. Another approach to validation is the approach of using precariously balanced rocks (PBRs) to test probabilistic seismic hazard analysis. PBRs have the advantage of having been in place for thousands of years, and thus sample many earthquake cycles. There are challenges, of course, because to use them as quantitative constraints on hazard requires measurement of the age of their precarious state as well as their sensitivity to strong shaking (**Fig. 3.23**). PBRs continue to be discovered in strategically important areas, and can provide constraints on PSHA that may otherwise be unobtainable.



**Figure 3.23.** Methodology used to address seismic hazards with Precariouly Balanced Rocks. Methodologies developed in SCEC3 use these methods to produce ground motion constraints for strategically selected PBRs. [Grant-Ludwig, 2012]

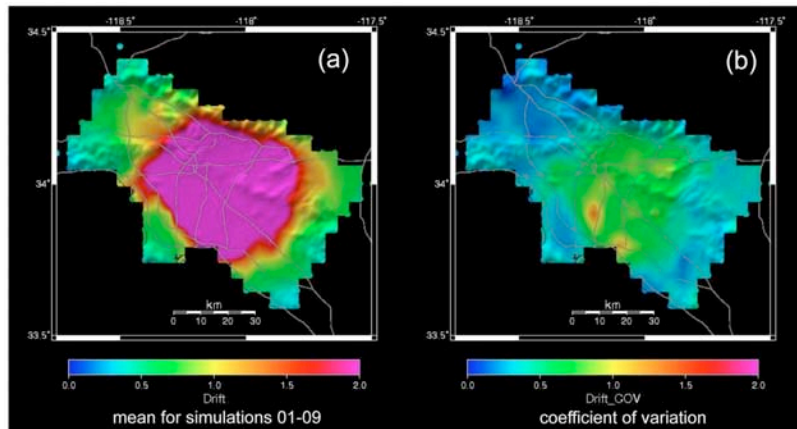
**Simulation of Extreme Events.** Recordings of large earthquakes at close distances are few, and are insufficient for assessing the range of motions for performance based design or evaluation of important structures (such as tall buildings and bridges in Los Angeles and San Francisco). SCEC3 has generated scientifically based representative ground motions via simulations to fill this void. SCEC simulated records have been utilized by practicing engineers and researchers dealing with design and evaluation of important structures [e.g., Bozorgnia et al., 2007; Naeim and Graves, 2006; Somerville et al., 2007]. A number of buildings and bridges have been designed or evaluated using such records as well.

**Contributions to NGA and National Hazard Maps.** The Next Generation Attenuation relations are used in the calculation of the 2008 USGS National Seismic Hazard Maps, which form the basis for impending national seismic design standards, such as ASCE 7-10 and International Building Code. Owing to the critical shortage of earthquake recordings, the NGA database has been supplemented with a number of SCEC simulated records for representation of motions produced by large nearby earthquakes. As a result, SCEC simulated records are having an impact on the building codes that will be used nationwide by practicing engineers.

**Contributions to the PEER Tall Building Initiative.** The Pacific Earthquake Engineering Research Center (PEER) is in the midst of a multi-year project sponsored by a variety of sources including NSF, USGS, California Seismic Safety Commission and Building Departments of Los Angeles and San Francisco, for establishing performance objectives and design guidelines for tall buildings. Numerous researchers and practicing engineers are actively involved in the PEER Tall Building Initiative. An important part of this research is a detailed parametric investigation of the performance of tall buildings designed by various methods, obtained by subjecting them to thousands of recorded and simulated earthquake ground mo-



tions. Another part of this research compares characteristics of recorded and simulated ground motions to validate the simulations. Tens of thousands of records generated by SCEC are being used in these exercises. The PEER Tall Building Initiative project will result in a set of guidelines and source materials that will be widely used and referenced by practicing engineers and building officials. This illustrates how SCEC has been vital to advancing state of the art and practice of earthquake resistant design.



**Figure 3.24.** Peak inter-story drift (inches) and coefficient of variation throughout the Los Angeles region in a 2-story 1980s-2000s index woodframe house from a  $M$  7.1 earthquake on the Puente Hills Blind Thrust. Values in excess of 2 inches (pink areas) would likely cause total loss and potential collapse.

*End-to-End Simulations.* Ground motion predictions are only useful only if they inform engineering practice, disaster preparedness, or public policy. A priority for SCEC has been to work with earthquake engineers to develop rupture-to-rafters simulation capability for physics-based risk analysis. This type of end-to-end simulation is illustrated in **Fig. 3.24**. In such calculations, computer models of representative buildings (in the case of Fig. 24, a 2-story woodframe house) are spread throughout a geographical region and subjected to simulated ground motion scenarios, and the results are used to assess the performance of the representative buildings. The SCEC computational platforms such as TeraShake and CyberShake are especially suited for simulating ground motions appropriate for end-to-end calculations.

#### 4. Prepare Post-Earthquake Scientific Response Strategies

SCEC must be prepared to respond if a large earthquake strikes California. The last earthquake to have had a significant impact on Southern California was the 1994 Northridge earthquake (the M5.4 Chino Hills earthquake of 2008 doesn't really count). Thus, it has been a long time since we have responded to an earthquake in Southern California. SCEC has therefore conducted exercises to coordinate the post-event scientific response of the academic science community with USGS, CGS, and other organizations and constructed new tools to facilitate this response.

*ShakeOut Scientific Response Exercises.* To prepare the SCEC scientific community, we held simulated earthquake response exercises during the 2008 and 2009 ShakeOut scenario exercises. These featured realistic injects in real time, with the responses being largely simulated. The simulated responses uncovered a number of issues that we needed to resolve, and they have helped to enable a more effective response to the real thing. The exercise is now an annual event.

*Earthquake Response Content Management System.* We also tested communications over satellite phones at key SCEC institutions and exchanged information using a new SCEC Response Content Management System, which is hosted at USC and mirrored at Caltech and Stanford for redundancy (in the event a large earthquake renders one of the hosting sites inoperable). In developing the Earthquake Response CMS, we have gathered information on instrumental resources, and contacts, from UNAVCO, IRIS, and universities.

## B. Communication, Education and Outreach Accomplishments

SCEC's Communication, Education, and Outreach (CEO) program is organized to facilitate learning, teaching, and application of earthquake research. SCEC CEO is integrated within the overall SCEC enterprise, and engages in a number of partnership-based programs with overarching goals of improving knowledge of earthquake science and encouraging actions to prevent, mitigate, respond to, and recover from earthquake losses. CEO programs seek to improve the knowledge and competencies of the general public, "gatekeepers" of knowledge (such as teachers and museums), and technical partners such as engineers and policy makers.

In SCEC3, CEO has been very successful in leveraging its base funding with support from the California Earthquake Authority (CEA), FEMA, Cal-EMA, USGS, additional NSF grants, corporate sponsorships, and other sources. For example, for its *Putting Down Roots in Earthquake Country* publication SCEC CEO has leveraged an additional \$4.4 million for advertising and printing since 2004. The 2007 *Dare to Prepare* campaign and ShakeOut drills in 2008 and 2009 benefited from more than \$5 million in monetary and in-kind contributions by other organizations. SCEC's intern programs have been supported with more than \$1 million in additional support from several NSF programs and a private donor.

### 1. 2009 Program Evaluation

At the recommendation of the SCEC External Advisory Council, an external evaluation team was hired in 2009 to conduct a mixed-methods program evaluation to assess selected programmatic areas and the broader impacts of the SCEC CEO program. The effort was led by Mehrnaz Davoudi, Davoudi Consulting Services, in consultation with Dr. Deborah Glik, UCLA School of Public Health, who combined have over 25 years of program evaluation. The evaluation used existing and newly collected primary data from key-informant interviews, online surveys, and observations. A detailed evaluation report was prepared and presented to an external review panel that met September 16-17, 2009.

The panel included participants that span the scope of the SCEC CEO programs: Farzad Naeim (EERI President, Engineering), Thalia Anagnos (San Jose State, Engineering), Diane Baxter (San Diego Supercomputer Center, Education Director), Carlyn Buckler (Museum of the Earth, Cornell University), Johanna Fenton (FEMA Region IX Earthquake Program Manager), Dennis Mileti (University of Colorado, Emeritus, Social Science), and Mary Lou Zoback (RMS, Inc., and Chair, SCEC Advisory Council).

The external review panel submitted a comprehensive report based on the evaluation team's findings and conclusions, and additional program review and data requested

by the panel. Recommendations for each CEO area are included along with an analysis of the SCEC CEO program with regards to the NSF Broader Impacts criterion (see Table 1.2). The overall results are very positive and indicate that the SCEC CEO program plays an important role in earthquake education and preparedness in California and beyond (see **Box 2.2**). The review panel recommendations have greatly influenced the CEO program plan for SCEC4.

### 2. Major Activities and Results


The primary SCEC3 CEO objective was to create reproducible "CEO frameworks" for using earthquake system science to inform and encourage preparedness and reduce earthquake risk. Research in the social sciences was applied during SCEC3, along with research and experience in K-12 education and undergraduate education and career advancement. The external review process documented several major accomplishments, which are summarized here.

#### Box 2.2. Summary of Review Panel Findings

- Strong consensus that the SCEC CEO program has been an overwhelming success both in terms of breadth and impact
- CEO has succeeded in motivating the public to be better informed and prepared for the next big earthquake
- CEO has served as an honest broker and provided the leadership and trust to bring together a broad community of public, academic, and private groups
- At the same time they have created public outreach/museum programs, carried out effective K-12 teacher training, and have developed outstanding undergraduate internships which have become a magnet for attracting very bright and diverse students
- CEO should serve as a national model for other science centers
- CEO has effectively expanded and grown by leveraging dollars and strategic partnerships

**a. Expansion of the Putting Down Roots in Earthquake Country portfolio**

*Putting Down Roots in Earthquake Country*, a 32-page handbook, has provided earthquake science, mitigation, and preparedness information to the public since 1995. *Roots* was first updated in 2004, including the creation of the *Seven Steps to Earthquake Safety* to organize the preparedness content. Since then the handbook has undergone five additional revisions and printings totaling 3.5 million copies. The first Spanish version of *Roots* was produced in 2006. The Fall, 2008 version added overviews of the ShakeOut Earthquake Scenario and the Uniform California Earthquake Rupture Forecast study [Field et al., 2009]. The 2011 version included new tsunami science and preparedness content.



The booklet has spawned the development of region specific versions for the San Francisco Bay Area, California’s North Coast, Nevada, Utah, Idaho, and the Central U.S. (totaling an additional 4 million copies, see Fig 3.25). In Fall 2008, SCEC and its partners developed a new supplement to *Putting Down Roots* titled *The Seven Steps to an Earthquake Resilient Business*, a 16-page guide for businesses to develop comprehensive earthquake plans. It and other *Roots* handbooks can be downloaded and ordered from the main ECA website [<http://www.earthquakecountry.org>].

As part of the CEO evaluation, an online survey was conducted of people who recently ordered the southern California version of *Roots*, and compared to data collected when copies of the handbooks are requested. The survey indicates a clear increase in levels of household earthquake preparedness from the time they ordered the handbook to the time of the survey.

The *Putting Down Roots* framework (including the *Seven Steps to Earthquake Safety*) extends beyond the distribution of printed brochures and online versions. For example, the Birch Aquarium in San Diego and Fingerprints Youth Museum in Hemet both based earthquake exhibits on the booklet, and the Los Angeles County Emergency Survival Program based its 2006 and 2009 campaigns on the *Seven Steps*. Bogota, Colombia adapted the *Seven Steps* as the basis of the city’s brilliant “Con Los Pies en la Tierra” (With Feet on the Ground). This partnership resulted from SCEC CEO’s involvement in the Earthquakes and Megacities initiative.



**Figure 3.25.** Related products of the *Putting Down Roots in Earthquake Country* series: (1) Original 1995 Southern California publication. (2) *Living with Earthquakes in Nevada* (1998). (3) *Echando Raices en Tierra de Terremotos* (So Cal, 2006). (4) *Seis Jugadas Maestras* (Bogota, Colombia campaign, 2007). (5) *Putting Down Roots* (Utah, 2008). (6) *Putting Down Roots* (Bay Area, 2005). (7) *Protecting Your Family From Earthquakes* (Bay Area Multi-Language booklets, 2006). (8) *7 Steps to an Earthquake Resilient Business* (2008). (9) *Living on Shaky Ground* (North Coast CA, 2009). (10) Fifth update since 2004 of the Southern California version (2008). Versions for the Central U.S., Pacific Northwest, and elsewhere are in discussion.

**b. Creation and development of the Earthquake Country Alliance and its activities**

The ECA is a public-private partnership of people, organizations, and regional alliances, each of which are committed to improving preparedness, mitigation, and resiliency. People, organizations, and regional alliances of the ECA collaborate in many ways: sharing resources; committing funds; and volunteering significant time towards common activities. ECA’s mission is to support and coordinate efforts that improve earthquake and tsunami resilience. The Earthquake Country Alliance is now the primary SCEC mechanism for maintaining partnerships and developing new products and services for the general public.

SCEC created the Earthquake Country Alliance (ECA) in 2003 and continues to play a pivotal role in developing and sustaining this statewide (as of 2009) coalition [<http://www.earthquakecountry.org>] with

similar groups in the Bay Area and North Coast. Participants develop and disseminate common earthquake-related messages for the public, share or promote existing resources, and develop new activities and products. SCEC develops and maintains all ECA websites ([www.earthquakecountry.org](http://www.earthquakecountry.org), [www.shakeout.org](http://www.shakeout.org), [www.dropcoverholdon.org](http://www.dropcoverholdon.org), and [www.terremotos.org](http://www.terremotos.org)), has managed the printing of the “Putting Down Roots” publication series throughout the state, SCEC Associate Director for CEO Mark Benthien serves as Executive Director of the ECA.

Feedback from selected ECA members collected through key informant interviews, indicate that the foundation and development of the ECA very much rests upon SCEC leadership and its credibility and reputation as a trusted science and research consortium. SCEC is viewed as a ‘neutral’ and trusted leader, who employs a collaborative model to organizing stakeholders around a common cause and event. SCEC’s “culture of collaboration” has provided for a bottom-up rather than a top down approach to building the ECA community.

Strategic planning in 2006 (just prior to SCEC3) identified the following six major projects for the ECA to implement. All have been completed or are continuing.

- *DARE to Prepare*. ECA’s 2007 Earthquake Readiness Campaign encouraged everyone to “secure your space” (so objects won’t fall and cause injury or damage). A new website [<http://www.daretoprepare.org>] was developed by SCEC, along with public events throughout the region and a comprehensive media campaign with commercials, on-air interviews, and more. In addition, a new Spanish-language website [<http://www.terremotos.org>] was created and is also hosted by SCEC.
- *Policy Summits*. Two major earthquake policy conferences were coordinated by ECA partners. The first was led by the Southern California Association of Governments in August 2007, and the second by the City of Los Angeles in 2008 (International Earthquake Conference during ShakeOut).
- *USGS Southern San Andreas Shakeout Scenario*. This major study led by Dr. Lucy Jones (USGS) involved over 300 scientists, engineers, and decision makers, was completed in May, 2008 [Jones et al., 2008]. It portrays the consequences of a magnitude 7.8 earthquake on the southernmost San Andreas Fault. A SCEC simulation of the scenario earthquake [Graves et al., 2008] was used as basis for scenario development.
- *Major regional earthquake response exercise*. The ShakeOut Scenario became the basis of the State of California’s Golden Guardian Exercise in November 2008, coordinated with the ECA-led first-ever regional public drill at the same time, The Great Southern California ShakeOut. SCEC CEO has worked with many other states and several countries to extend the ShakeOut model, and as of April 2012 manages 11 ShakeOut websites (<http://www.shakeout.org>) (See next section).
- *Comprehensive survey of earthquake awareness and readiness*. SCEC initiated the process that led to this largest-ever survey of California household earthquake readiness, conducted by Dr. Linda Bourque (UCLA) with state funding. The results of this survey will help shape future ECA activities.
- *Development of the Earthquake Country Alliance*. Because of the success of the 2008 ShakeOut, the ECA is now a statewide coalition of four regional alliances. “ECA Associates” work together to educate and inform the public and recruit their participation in the ShakeOut.

In November 2010, the ECA held a Strategic Planning Workshop to discuss next steps for the organization’s expanding programs and to increase engagement in the planning, management, and funding of initiatives. In this Workshop, the five researched solutions presented and discussed included the ECA becoming a 1) 501(c)(3) non-profit; 2) a 501(c)(4) non-profit; 3) a 501(c)(6) non-profit; 4) remaining as the same structure- a loosely organized confederation that cannot accept/administer grant funds directly; or, 5) becoming a program of SCEC under as part of SCEC’s USC-based structure. Pros and cons were listed for all options looking at management, funding/budget, legal, governmental requirements, and other implications. The unanimous consensus of ECA leadership was to organize the ECA at USC to be administered by SCEC, under the direction of a statewide Steering Committee made up of regional ECA leaders, with these considerations:

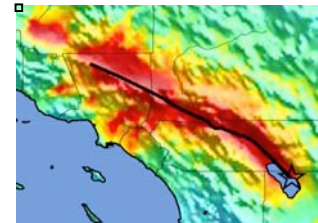
- Recognize the diverse and voluntary nature and size of ECA’s component organizations and allow participation by the widest possible net of stakeholders, with an emphasis on regional groupings;

- Acknowledge that although most ECA Associates represent organizations, certain organizations need a role in the management structure;
- Minimize the size and role of the statewide effort in favor of supporting and connecting component organizations and regional alliances;
- Foster information sharing and provide effective and direct means of communication within and among ECA groups.

ECA Associates benefit from their participation by coordinating their programs with larger activities to multiply their impact; being recognized for their commitment to earthquake and tsunami risk reduction; having access to a variety of resources on earthquake and tsunami preparedness; networking with earthquake professionals, emergency managers, government officials, business and community leaders, public educators, and many others; and connecting with ECA sector-based committees to develop customized materials and activities. To participate, visit [www.earthquakecountry.org/alliance/join.html](http://www.earthquakecountry.org/alliance/join.html).

The Earthquake Country Alliance (ECA) has coordinated outreach and recruitment for the California ShakeOut since 2008. Because of the creation and growth of the ShakeOut, and other activities and products, ECA has received national recognition. In 2011 ECA was recognized by FEMA with the “Awareness to Action” award, which resulted in SCEC’s Associate Director for CEO Mark Benthien being named a “Champion of Change” by the White House. In April 2012 ECA also received the “Overall National Award in Excellence” at the quadrennial National Earthquake Conference held in Memphis.

**Great ShakeOut Earthquake Drills.** A major focus of the CEO program since 2008 has been organizing the *Great California ShakeOut* drills and coordinating closely with ShakeOuts in other states and countries. The purpose of the Shakeout is to motivate people to practice how to protect ourselves during earthquakes (“Drop, Cover, and Hold On”), and to get prepared at work, school, and home.



The ShakeOut began in southern California in 2008, to involve the general public in a large-scale emergency management exercise based on an earthquake on the San Andreas fault (the “ShakeOut Scenario”). ShakeOut communicates scientific and preparedness information based on 30 years of research about why people choose to get prepared. SCEC developed advanced simulations of this earthquake used for loss estimation and to visualize shaking throughout the region. In addition, SCEC also hosted the ShakeOut website ([www.ShakeOut.org](http://www.ShakeOut.org)) and created a registration system where participants could be counted in the overall total. In 2008 more than 5.4 million Californians participated.

Immediately following the 2008 ShakeOut (initially conceived as a “once-in-a-lifetime” event), participants began asking for the date of the 2009 ShakeOut. After significant discussion among ECA partners and state agencies, the decision was made to organize an annual, statewide Shakeout drill to occur on the third Thursday of October. This date is ideal for our school partners and follows National Preparedness Month in September, which provides significant exposure prior to the drill.

While K-12 and college students and staff comprise the largest number of participants, the ShakeOut has also been successful at recruiting participation of businesses, non-profit organizations, government offices, neighborhoods, and individuals. Each year participants are encouraged to incorporate additional elements of their emergency plans into their ShakeOut drill. Surveys conducted after each drill are being analyzed and results will be presented in 2012.

**Growth of ShakeOut Drills**

- 2008: 5.4 million**  
Southern California
- 2009: 6.9 million**  
California, New Zealand West Coast
- 2010: 7.9 million**  
California, Nevada, Guam
- 2011: 12.5+ million**  
CA, NV, GU, OR, ID, BC  
130,000 in 5 Central Asia countries  
Central US (AL, AR, GA, IN, IL, KY, MI, MO, OK, SC, TN)
- 2012: 15+ million (projected)**  
All above plus:  
UT, WA, NC, VA, Puerto Rico,  
New Zealand (nationwide), Tokyo
- 2013 and beyond:**  
AK, HI, American Samoa  
Japan (nationwide)  
Mexico, other Latin America  
India, other Central Asian countries  
US military bases/consulates

7.9 million people participated in the 2010 ShakeOut, up from 6.9 million in 2009. Many participants renew their participation each year, with nearly 5.5 million being staff and students from K-12 schools. The rest are people and organizations that typically do not have earthquake drills. In addition to registered participants, millions more see or hear about the ShakeOut via the news media. A list of over 300 print and online news stories is available on the ShakeOut web page, which in 2010 included a front-page photo in the New York Times. More than 500 TV and radio news stories across the state and country aired in the days surrounding the drill. A lengthy story on CBS Sunday Morning featured the ShakeOut in 2010.

The ShakeOut has been so successful that it has spread across the country, and even around the world. In October 2010 Nevada (110,000 participants) and Guam (38,000) joined with California. In January 2011, Oregon (38,000) and British Columbia (470,000) held drills to commemorate the anniversary of the 1700 Cascadia earthquake, and in April 2011 eleven states of the Central and Southern U.S. (Alabama, Arkansas, Georgia, Illinois, Indiana, Kentucky, Mississippi, Missouri, Oklahoma, South Carolina, and Tennessee) commemorated the 1811-1812 New Madrid earthquake bicentennial with a ShakeOut drill that grew to 3 million participations. Idaho held its first ShakeOut in October 2011 and Utah in April 2012. All of these areas are now holding ShakeOut drills annually (see [www.shakeout.org/regions](http://www.shakeout.org/regions)). SCEC provides consultation and manages the website for each drill. In 2011, 8.6 million Californians participated along with 4 million additional people participated in *Great ShakeOut* drills worldwide (see chart).



Other areas considering ShakeOut drills include Washington (2012), Alaska (2014), and also Hawaii, Puerto Rico, New Zealand (2012), and Turkey. SCEC is now collaborating with colleagues in Tokyo, to help them coordinate their first ShakeOut on the one-year anniversary of March 2011 devastating earthquake and tsunami. ShakeOut is changing the way people and organizations are approaching the problems of earthquake preparedness.

The ShakeOut's impact has been more than just as a one-day event. Each registered participant receives periodic reminders leading up to the ShakeOut as well as drill instructions, preparedness

information and access to a host of resources available on the ShakeOut website. Participants can download a soundtrack to play during their Drop, Cover, and Hold On Drill, ShakeOut posters and flyers, and web banners to place on their own websites encourage others to participate. ShakeOut flyers are available in many versions including custom flyers for schools, individuals and families, businesses, state and local government, retirement communities, museums and libraries and many other participant categories. Information is also available in Spanish, Korean, Vietnamese, and Chinese. The ECA has also created several drill manuals for schools, non-profits, businesses, and government agencies, respectively. Each version of the manual has information specific to the type of institution and has multiple drill levels, from a simple drill, to an advanced emergency simulation drill. These manuals include topics for discussion among the organizations leaders, evacuation procedures, and suggestions for making the simulation more engaging for employees or students. Access to these important earthquake resources is one of the most important benefits of being involved in the ShakeOut.

The ShakeOut has been the focus of significant media attention and has gone a long way to encourage dialogue about earthquake preparedness in California. Through the ShakeOut, the ECA does more than simply inform Californians about their earthquake risk. The ShakeOut teaches people a life-saving response behavior while fostering a sense of community that facilitates further dialogue and preparedness, and as such is an effective structure for advocacy of earthquake preparedness and mitigation.

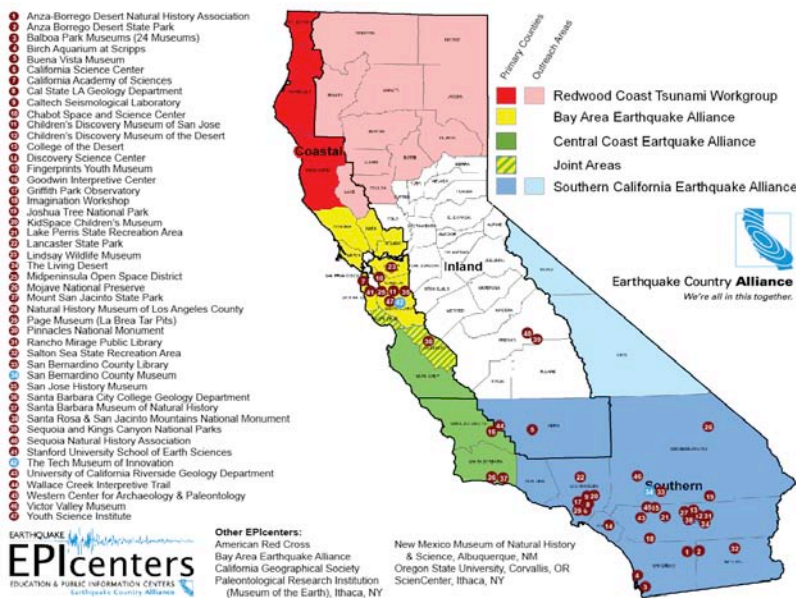
**c. Development of the EPIcenter informal education network**

SCEC CEO has developed exhibits and partnered with information education venues for many years, including an interpretive trail on the San Andreas fault at Wallace Creek, a permanent earthquake exhibit at a youth museum in Hemet, CA, and a temporary earthquake exhibit at the UCSD Birch Aquarium. The expansion of these partnerships, especially with the San Bernardino County Museum (SBCM) in 2007, led SCEC to create the Earthquake Education and Public Information Centers (EPIcenters) network in 2008. EPIcenters include museums, science centers, libraries, universities, parks, and other places visited by a variety of audiences including families, seniors, and school groups. Thus far, SCEC CEO has established relationships with over sixty institutional partners, who have implemented a variety of activities including displays and talks as part of earthquake exhibitions related to the ShakeOut, and other activities year round. The statewide Network is coordinated by SCEC Education Program Manager Robert de Groot with Kathleen Springer (San Bernardino County Museum) and Candace Brooks (The Tech Museum) coordinating Network activities in Southern and Northern California respectively.

These partners share a commitment to encouraging earthquake preparedness. They help coordinate Earthquake Country Alliance activities in their county or region (including the ShakeOut), lead presentations or organize events in their communities, develop earthquake displays, or in other ways provide leadership in earthquake education and risk reduction.

Through key informant interviews, EPIcenter members have indicated that the EPIcenter model produces institutional and professional benefits which support collaboration among partners, such as a) access to innovative, cutting-edge earthquake science findings, educational materials, visualizations and other means of presenting information, b) technical assistance with exhibit and/or gallery design, c) earthquake science education training for educators and interpreters, d) resource-sharing for enhanced patron experiences and efficient use of funds, e) increased capacity for partnership development, f) enhanced ability to apply disaster preparedness training, g) increased credibility as perceived by institutional leadership and patrons, and h) opportunities to showcase achievements at professional meetings and EPIcenter meetings.

In 2009, the EPIcenter network collaborated with EarthScope in hosting an interpretive workshop at SBCM. This activity broadened participation and brought a new and diverse community to the network. SCEC is now serving as a regional coordinator for EarthScope's program as well as building membership among EPIcenters. The statewide EPIcenter network is part of the Earthquake Country Alliance.



SCEC's first major project in the development of a free choice-learning venue was the *Wallace Creek Interpretive Trail*. In partnership with the Bureau of Land Management (BLM), SCEC designed an interpretive trail along a particularly spectacular and accessible 2 km long stretch of the San Andreas Fault near Wallace Creek. Wallace Creek is located on the Carrizo Plain, a 3-4 hour drive north from Los Angeles. The trail opened in January 2001. The area is replete with the classic landforms produced by strike-slip faults: shutter ridges, sag ponds, simple offset stream channels, mole tracks and scarps. SCEC created the infrastructure and

interpretive materials (durable signage, brochure content, and a website at [www.scec.org/wallacecreek](http://www.scec.org/wallacecreek) with additional information and directions to the trail). BLM has agreed to maintain the site and print the brochure into the foreseeable future.

The *ShakeZone Earthquake Exhibit* at Fingerprints Youth Museum in Hemet, CA was developed originally in 2001, was redesigned in 2006, and was retired from display in 2011. The redesigned version of the exhibit is based on SCEC's *Putting Down Roots in Earthquake Country* handbook. Major partners involved in the exhibit redesign included Scripps Institution of Oceanography and Birch Aquarium at Scripps. With funding from the United Way and other donors ShakeZone will be expanded in 2010 to include a section on Earthquake Engineering.

In 2006 SCEC has embarked on a long-term collaboration with the San Bernardino County Museum (SBCM) in Redlands, California. SCEC participated in the development and implementation of *Living on the Edge Exhibit*. This exhibit explains and highlights natural hazards in San Bernardino County (e.g. fire, floods, and earthquakes). SCEC provided resources in the development phase of the project and continues to supply the exhibit with copies of *Putting Down Roots in Earthquake Country*.

As a result of the successful collaboration on *Living on the Edge*, SCEC was asked to participate in the development of SBCM's *Hall of Geological Wonders*. To be completed in 2012, the Hall is a major expansion of this important cultural attraction in the Inland Empire. One of the main objectives of the Hall is to teach about the region from a geologic perspective. The museum is devoting a large space to the story of Southern California's landscape, its evolution and dynamic nature. SCEC has played an ongoing advisory role, provided resources for the development of the earthquake sections of the exhibit, and will have an ongoing role in the implementation of educational programming

The most recent debut of an EPIcenter earthquake display is the *Earthquake Information Center* at the Rancho Mirage Public Library in Rancho Mirage, CA. This exhibit, created in partnership with the City of Rancho Mirage, features a computer screen showing recent worldwide and local earthquakes. Located in the computer resource room this exhibit also displays the seven steps to earthquake safety and components of a basic earthquake disaster supply kit. Many hundreds of local residents from the desert communities pass by the exhibit every day on their way to accessing other resources in the library. Recently, the Development of other EPIcenter exhibits and resource areas are occurring at the The California Science Center, Los Angeles, and the Natural History Museum of Los Angeles County.

#### **d. Expansion and improvement of SCEC's internship programs**

SCEC offers a set of internship opportunities that are connected into an intellectual pipeline that encourages students to choose STEM (Science, Technology, Engineering, and Math) careers and is improving the diversity of the scientific workforce. Since 1994, SCEC has provided 457 internships to undergraduate and graduate students (some students participate in multiple years and are counted each time). SCEC currently offers two summer internship programs (SCEC/SURE and SCEC/UseIT) and in 2010 completed a year-round program for both undergraduate and graduate students (ACCESS). These programs are the principal framework for undergraduate student participation in SCEC, and have common goals of increasing diversity and retention. In addition to their research projects, participants come together several times during their internship for orientations, field trips, and to present posters at the SCEC Annual meeting. Students apply for both programs at [www.scec.org/internships](http://www.scec.org/internships).

- The *Summer Undergraduate Research Experience (SURE)* internship places undergraduate students in research projects with SCEC scientists. Internships are supported from base SCEC funding and funding from internship mentors. 221 internships have been supported since 1994 (150 since 2002).
- SCEC/SURE has supported students working on numerous projects in earthquake science, including the history of earthquakes on faults, risk mitigation, seismic velocity modeling, science education, and earthquake engineering.
- The *Undergraduate Studies in Earthquake Information Technology (UseIT)* internship brings together undergraduates from many majors and from across the country in an NSF Research Experience for Undergraduates Site at USC. The eight-week program develops and enhances computer science skills while teaching the critical importance of collaboration for successful learning, scientific research and product development. UseIT interns tackle a scientific "Grand Challenge" that varies each year but always entails developing software and resources for use by earthquake scientists or outreach



professionals, including SCEC-VDO (visualization software developed and refined each summer by UseIT interns). 167 students have participated since 2002.

- Our UseIT and CME experience identified a “weak link” in cyberinfrastructure (CI)-related career pathways: the transition from discipline-oriented undergraduate degree programs to problem-oriented graduate studies in earthquake system science. We worked to address this educational linkage problem through a CI-TEAM implementation project entitled the *Advancement of Cyberinfrastructure Careers through Earthquake System Science* (ACCESS) which ended in late 2010 with 29 internships having been awarded. The objective of the ACCESS project was to provide a diverse group of students with research experiences in earthquake system science that will advance their careers and encourage their creative participation in cyberinfrastructure development. Its overarching goal was to prepare a diverse, CI-savvy workforce for solving the fundamental problems of system science. Undergraduate (ACCESS-U) internships support CI-related research in the SCEC Collaboratory by undergraduate students working toward senior theses or other research enhancements of the bachelor’s degree. Graduate (ACCESS-G) internships supported up to one year of CI-related research in the SCEC Collaboratory by graduate students working toward a master’s thesis.

Since 2002, over 1100 eligible applications for SCEC internship programs were submitted, with 384 awarded among the three programs. Leveraging of additional funding has allowed SCEC to double the number of internships offered each year (from 23 in 2002 to 54 in 2011). On average 30% of interns were underrepresented minority students, with some years near 50%. A 22% gender gap in 2002 has effectively been erased with near-parity since 2005. First generation college attendees have also increased from 24% in 2004 to more than 30% by the end of SCEC3.

Much of the success in increasing diversity has come from increased efforts to recruit students from other states and also from community colleges, making the internship programs an educational resource that is available to a broader range of students.

Past interns report that their internship made lasting impacts on their course of study and career plans, often influencing students to pursue or continue to pursue earthquake science degrees and careers. By observing and participating in the daily activities of earth science research, interns reported having an increased knowledge about what it’s like to work in research and education. When interns developed good relationships with their mentors, they reported an increased ability to work independently, which coupled with networking at the SCEC annual meeting, gave them the inspiration and confidence to pursue earth science and career options within the field. Interns also report that their experience with the SCEC network (fellow interns, students and mentors) has been rewarding in terms of community building and networking, and a key component in creating and retaining student interest in earthquake science and related fields.

#### **e. Development of K-12 educational activities and products.**

For the past eight years, SCEC has engaged in a number of activities – including educational workshops, materials development and distribution, field trips, school visits, and technical assistance – to provide K-12 educators with useful tools for teaching earthquake-related science, as well as to provide educators a direct connection to developers of these resources. SCEC uses a collaborative approach for two aspects of K–12 professional development: delivering workshops and developing materials. By building connections and coordinating with peer organizations, SCEC helps to ensure that educators are receiving the best resources available. SCEC has partnered with institutions such as USGS, IRIS, EarthScope, and USC to deliver workshops and develop curricula and materials.

*Partnerships with Science Education Advocacy Groups and Organizations with Similar Missions.* SCEC is an active participant in the broader earth science education community including participation in organizations such as the National Association of Geoscience Teachers, the Coalition for Earth System Education, and local and national science educator organizations (e.g. NSTA). Improvement in the teaching and learning about earthquakes hinges on improvement in earth science education in general. Hence, SCEC contributes to the community through participation on outreach committees wherever possible, co-hosting meetings or workshops, and building long-term partnerships. An example of a current project is a partner-

ship with EarthScope to host a San Andreas Fault workshop for park and museum interpreters that was held in Spring 2009. In 2010 SCEC is collaborating with IRIS and EarthScope in developing the content for the San Andreas fault Active Earth Kiosk. The Active Earth Kiosk is an interactive website where visitors learn about earth hazards in a particular region. EarthScope is creating an Active Earth Kiosk for each of the regions covered by its Interpretive Workshops. Also in 2010 Arizona State University, the OpenTopography Facility, and SCEC developed three earth science education products to inform students and other audiences about LiDAR and its application to active tectonics research. First, a 10-minute introductory video titled *LiDAR: Illuminating Earthquakes* was produced and is freely available online. The second product is an update and enhancement of the Wallace Creek Interpretive Trail website. LiDAR topography data products have been added along with the development of a virtual tour of the offset channels at Wallace Creek using the B4 LiDAR data within the Google Earth environment. Finally, the virtual tour to Wallace Creek is designed as a lab activity for introductory undergraduate geology courses to increase understanding of earthquake hazards through exploration of the dramatic offset created by the San Andreas Fault (SAF) at Wallace Creek and Global Positioning System-derived displacements spanning the SAF at Wallace Creek. This activity is currently being tested in courses at Arizona State University. The goal of the assessment is to measure student understanding of plate tectonics and earthquakes after completing the activity. Including high-resolution topography LiDAR data into the earth science education curriculum promotes understanding of plate tectonics, faults, and other topics related to earthquake hazards.

*Teacher Professional Development.* SCEC offers teachers 2-3 professional development workshops each year with one always held at the SCEC Annual Meeting. The workshops provide connections between developers of earthquake education resources and those who use these resources in the classroom. The workshops include content and pedagogical instruction, ties to national and state science education standards, and materials teachers can take back to their classrooms. Workshops are offered concurrent with SCEC meetings, at National Science Teachers Association annual meetings, and at the University of Southern California. In 2003 SCEC began a partnership with the Scripps Institution of Oceanography Visualization Center to develop teacher workshops. Facilities at the Visualization Center include a wall-sized curved panorama screen (over 10m wide). The most recent teacher workshop held in partnership with Mt. San Antonio College was held in April 2010 at the GSA Cordilleran Section meeting.

Since 2009, SCEC has been collaborating with the Cal State San Bernardino/EarthScope RET program led by Sally McGill. During the course of the summer 7-10 high school teachers and their students conduct campaign GPS research along the San Andreas and San Jacinto faults. SCEC facilitates the education portion of the project through the implementation of the professional development model called Lesson Study. This allows for interaction with the teachers for an entire year following their research. For the second year all of the members of the RET cohort participate in the SCEC Annual Meeting by doing presentation of their research, participating in meeting activities such as talks and works culminating in presenting their research at one of the evening poster sessions.

*Sally Ride Science Festivals.* Attended by over 1000 middle school age girls (grades 5–8) at each venue, Sally Ride Science Festivals offer a festive day of activities, lectures, and social activities emphasizing careers in science and engineering. Since 2003, SCEC has presented workshops for adults and students and participated in the Festival's "street fair," a popular venue for hands-on materials and science activities. At the street fair SCEC demonstrates key concepts of earthquake science and provides copies of *Putting Down Roots in Earthquake Country*. The workshops, presented by female members of the SCEC community share the excitement and the many career opportunities in the Earth sciences.

*National Science Teachers Association and California Science Teachers Association.* Earthquake concepts are found in national and state standards documents. For example, earthquake related content comprises the bulk of the six grade earth science curriculum in California. SCEC participates in national and statewide science educator conferences to promote innovative earthquake education and communicate earthquake science and preparedness to teachers in all states. .

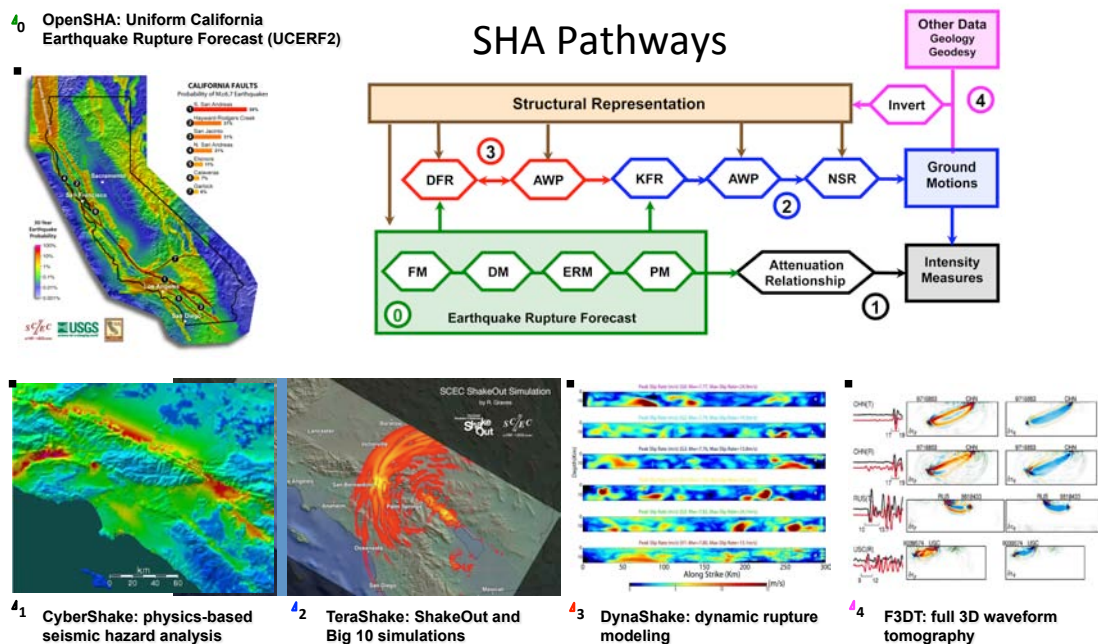
*Plate Tectonics Kit.* This new teaching tool was created to make plate tectonics activities more accessible for science educators and their students. SCEC developed a user-friendly version of the *This Dynamic Earth* map, which is used by many educators in a jigsaw-puzzle activity to learn about plate tectonics, hot

spots, and other topics. At SCEC’s teacher workshops, educators often suggested that lines showing the location of plate boundary on the back of the maps would make it easier for them to correctly cut the map, so SCEC designed a new (two-sided) map and developed an educator kit.

*ShakeOut Curricula.* With the advent of the Great Southern California ShakeOut in 2008, SCEC CEO developed a suite of classroom materials focused primarily on preparedness to be used in conjunction with the drill. An important result of the ShakeOut is that it has enhanced and expanded SCEC’s reach into schools at all levels from county administrators to individual classroom educators.

### C. Information Technology Accomplishments

SCEC information technology, led by SCEC IT Architect Phil Maechling of USC, has supported the administrative activities, collaborative activities, and research computing of the Center. The SCEC Community Information Systems (CIS), developed by SCEC’s CEO program, has enabled SCEC’s growth with automated project planning, collaborative proposal development, meeting planning, and the critical SCEC proposal submission and review system. Recently, the CIS introduced community-maintained, open-source, web-based, content management systems (Drupal) to support communication between groups by providing easier contribution and distribution of project artifacts. Proven collaboration tools include Voice-over-IP, shared desktops, and shared calendar systems and SCEC IT will continue to introduce new collaboration tools into the community to increase collaboration and decrease meeting and travel expenses.



**Figure 3.26.** Computational pathways for physics-based ground motion prediction in the Community Modeling Environment (CME). (0) UCERF2 empirical earthquake forecast. (1) Cybershake PSHA by ground motion simulation. (2) large earthquake simulation (ShakeOut scenario) using kinematic fault rupture (KFM), anelastic wave propagation (AWP) and nonlinear site-response model (NSR). (3) Dynashake simulation using dynamic fault rupture model (DFR). (4) Inversion of ground-motion data for parameters in the Unified Structural Representation (USR), including 3D information on faults, stresses, and wave speeds.

The SCEC Community Modeling Environment (CME) [Jordan and Maechling, 2003] provided advanced cyberinfrastructure in support of collaborative earthquake system science research. The interdisciplinary CME collaboration enabled seismic hazard modeling projects that required computational and data resources beyond the capabilities of individual research groups. The SCEC computational pathways served as an organizational framework and a computational blueprint for improving ground motion fore-

casts on multiple time scales (**Fig. 3.26**). CME research improves seismic hazard calculations through improved physical models, increased computational scale, increased regional scale, increased resolution, and higher frequencies.

SCEC seismic hazard calculations are computationally expensive and, when introduced into standard PSHA calculations, they will require extensive high performance computing. CME research has aggressively increased the scale and resolution of our deterministic wave propagation simulations advancing from TeraShake [Olsen et al., 2006; Olsen et al., 2008] at 0.5Hz, ShakeOut [Olsen et al., 2009] at 1.0Hz, and 2009 Chino Hills [Mayhew and Olsen, 2010] at 2.0Hz. SCEC's highly scalable parallel codes include AWP-Olsen [Olsen, 1994; Olsen et al., 1997] and Hercules [Akcelic et al., 2003]. Our highly parallel capability codes have run on the largest TeraGrid Track 2 HPC systems as well as on DOE Leadership Class supercomputers. CME ensemble for probabilistic seismic hazard research requires both parallel and high-throughput computing. SCEC implements high throughput computing using NSF-supported distributed computing and middleware that includes Globus [Foster and Kesselman, 1996] and advanced scientific workflow technology based on CondorDAG Manager [Thain et al., 2005], and Pegasus-WMS [Deelman et al., 2005]. Through collaboration with computer scientists, SCEC's CyberShake 1.0 map calculation [Callaghan et al., 2008] is one of the largest scientific workflows ever performed on the NSF TeraGrid, running more than 190 million serial jobs over nearly 50 days. SCEC computational platforms are complex, vertically integrated research tools. SCEC's progress improving our computational scales has established the CME as a technology driver within an open-science HPC community [Deelman et al., 2006]. CME researchers collaborate closely with NSF and DOE supercomputer resource providers on efficient and effective use of their systems as we push scientific and computational limits. SCEC has established itself as a leading HPC research organization and SCEC computer science research is presented at computer science conferences including NSF TeraGrid [Catlett et al., 2007] and SC [SC09, 2009] conferences [Kwangyoon, 2009; Juve et al., 1009; Gunter et al., 2008] as well as at geoscientific conferences.

The CME delivery platforms, including OpenSHA, Broadband, and the Harvard USR webservices, deliver PSHA information to non-CME researchers. OpenSHA [Field et al., 2003] implements traditional PSHA components in computational form and it can calculate sites-specific PSHA hazard curves. OpenSHA was used by WGCEP during development of UCERF2 [Field et al., 2009] and will be used in UCERF3 development. It will also be used in Global Earthquake Model (GEM) hazard processing. The SCEC Broadband platform delivers broadband synthetic seismograms to seismologists without HPC training. CME simulations require accurate structural models [Süss and Shaw, 2003], so CME researchers are collaborating with the USR group to produce a general purpose, highly-scalable, geologically accurate 3D velocity models for southern California. CME code and data management and automated software testing [Maechling et al., 2009b] techniques have been adapted for use in the CSEP forecast modeling testing infrastructure [Zecher et al., 2009] and are being extended for use in SCEC's CISN ShakeAlert EEW testing project.

## IV. Financial Report

**Table 4.1** gives the breakdown of the SCEC 2011 budget by major categories. The list of individual projects supported by SCEC in 2011 was sent to the NSF and USGS program officers in the spring of 2011.

**Table 4.1.** 2011 Budget Breakdown by Major Categories

<b>Total Funding (NSF and USGS)</b>	<b>\$4,100,000</b>
Management	304,000
CEO Program (including \$25K for summer intern program)	435,000
Annual, AC, Board, and PC Meetings	250,000
Director's Reserve Fund	130,000
Information Technology	200,000
Science Working Group Activities (including workshops)	2,781,000
 Additional Funds Available for Research Activities	 \$491,000
SoSAFE Supplement (from USGS)	240,000
Geodesy Royalties	100,000
Uniform California Earthquake Rupture Forecast (UCERF3)	111,000
Pacific Gas & Electric	40,000

In 2011, SCEC received \$3.0M from NSF and \$1.1M from the USGS under the fifth year of the current cooperative agreements with these two agencies. Supplementing the \$4.1M in base funding was \$240K from the USGS Multi-Hazards Demonstration Project for SoSAFE and \$40K from Pacific Gas & Electric Company for the rupture dynamics project. Other funds available for core projects included \$100K from the geodesy royalty funds and \$111K from the UCERF3 project. Therefore, SCEC core funding for 2011 totaled \$4,591K, down slightly from \$4,778K in 2010.

The base budget approved by the Board of Directors for 2011 allocated \$2,981K for science activities managed by the SCEC Planning Committee; \$435K (including \$25K for intern programs) for communication, education, and outreach activities, managed by the CEO Associate Director, Mark Benthien; \$200K for information technology, managed by Associate Director for Information Technology, Phil Maechling; \$304K for administration and \$250K for meetings, managed by the Associate Director for Administration, John McRaney; and \$130K for the Director's reserve account.

Structuring of the SCEC program for 2011 began with the working-group discussions at our Annual Meeting in Palm Springs in September, 2010. An RFP was issued in October, 2010, and 172 proposals (including collaborative proposals) requesting a total of \$5,270K were submitted in November, 2010. All proposals were independently reviewed by the Director and Deputy Director. Each proposal was also independently reviewed by the leaders and/or co-leaders of three relevant focus groups or disciplinary committees. (Reviewers were required to recuse themselves when they had a conflict of interest.) The Planning Committee met on January 13-14, 2011, and spent two days discussing every proposal. The objective was to formulate a coherent, budget-balanced science program consistent with SCEC's basic mission, short-term objectives, long-term goals, and institutional composition. Proposals were evaluated according to the following criteria:

- Scientific merit of the proposed research
- Competence and performance of the investigators, especially in regard to past SCEC-sponsored research
- Priority of the proposed project for short-term SCEC objectives as stated in the RFP
- Promise of the proposed project for contributing to long-term SCEC goals as reflected in the SCEC3 science plan
- Commitment of the P.I. and institution to the SCEC mission
- Value of the proposed research relative to its cost

- Ability to leverage the cost of the proposed research through other funding sources
- Involvement of students and junior investigators
- Involvement of women and underrepresented groups
- Innovative or "risky" ideas that have a reasonable chance of leading to new insights or advances in earthquake physics and/or seismic hazard analysis.
- The need to achieve a balanced budget while maintaining a reasonable level of scientific continuity given very limited overall center funding.

The recommendations of the PC were reviewed by the SCEC Board of Directors at a meeting on January 23-24, 2011. The Board voted unanimously to accept the PC's recommendations. After minor adjustments and a review of the proposed program by the NSF and USGS, the Center Director approved the final program in March 2011.

#### A. Subawards and Monitoring

Following approval of the final 2011 budget, individual PIs were notified of the decision on their proposals. Successful applicants submitted formal requests for funding to SCEC. After all PIs at a core or participating institution submitted their individual proposals, the proposals were scanned and the institution's request was submitted electronically to NSF/USGS for approval to issue a subcontract. Once that approval was received, the formal subcontract was issued to each institution to fund the individual investigators and projects.

Scientific oversight of each project is the responsibility of the Center Director, Deputy Director, and focus/disciplinary group leaders. Fiscal oversight of each project is the responsibility of the Associate Director for Administration. Regular oversight reports go to the SCEC Board. Any unusual problems are brought to the attention of agency personnel.

Subcontracts issued in 2011 are shown in the table below for both the USGS and NSF components of SCEC funding.

**Table 4.2.** SCEC Subcontracts for 2011

<b>TOTAL</b>	<b>\$2,653,312</b>
Appalachian State University	\$15,000
Arizona State University	\$40,844
Berkeley Geochronology Center	\$5,000
Brown University	\$64,000
California Institute of Technology	\$355,000
Columbia University	\$68,092
California State University, Pomona	\$15,000
California State University, Santa Barbara	\$16,113
Earth Consultants International	\$15,000
Georgia Institute of Technology	\$30,000
Harvard University	\$240,000
Invisible Software	\$73,000
Legg Geophysical	\$10,000
Massachusetts Institute of Technology	\$40,000
MMI Engineering	\$15,000
Pennsylvania State University	\$20,751
Portland State University	\$20,000
Princeton University	\$24,000
San Diego State University	\$105,756
SPA Risk LLC	\$25,000
Stanford University	\$154,005
State University of New York, Stony Brook	\$25,000
Texas A&M University	\$32,249
University of Alaska, Fairbanks	\$24,000

University of Arizona	\$12,000
University of California, Berkeley	\$30,000
University of California, Davis	\$98,000
University of California, Irvine	\$80,956
University of California, Los Angeles	\$91,927
University of California, Riverside	\$166,237
University of California, Santa Barbara	\$206,053
University of California, Santa Cruz	\$76,634
University of California, San Diego	\$148,922
University of Colorado, Boulder	\$33,000
University of Illinois, Urbana-Champaign	\$20,000
University of Kansas	\$25,000
University of Massachusetts, Amherst	\$6,273
University of Nevada, Reno	\$72,000
University of Oregon	\$18,500
University of Wisconsin, Madison	\$20,000
URS Corporation	\$30,000
Utah State University	\$30,000
University of Texas, El Paso	\$15,000
Woods Hole Oceanographic Institution	\$40,000

**B. Report on 2011 SCEC Cost Sharing**

The University of Southern California contributes substantial cost sharing for the administration of SCEC. In 2011, USC provided \$394,616 for SCEC administration and staff costs, waived \$693,000 in overhead recovery on subcontracts, and provided nearly \$110,000 in release time to the center director to work on SCEC. USC previously spent \$7,500,000 in 2002-2003 renovating SCEC space. In addition, USC provided \$54K in salary and benefit support to the SCEC Intern Program Coordinator and \$108K in salary and benefit support for an IT staff member.

**C. SCEC Management Cost-Sharing Report for 2011**

The University of Southern California provided a total \$1,364,432 cost-sharing for SCEC in 2011. The cost-sharing for SCEC management and staff (direct costs) totaled \$556,432.

Salary Support for Jordan, McRaney, Huynh	\$316,444
Salary Support for Education Manager de Groot	\$54,000
Salary Support of IT Staff Member Small	\$108,316
Report Preparation and Publication Costs	\$10,000
Meeting Expenses	\$25,672
Office Supplies	\$15,000
Computers and Usage Fees	\$10,000
Administrative Travel Support for SCEC Officers	\$6,000
Postage	\$6,500
Telecommunications	\$4,500
<b>Total Cost-Sharing for SCEC Management and Staff</b>	<b>\$556,432</b>

USC waives overhead on subcontracts. There are 44 subcontracts in 2011.

Amount Subject to Overhead	\$1,100,000
USC Overhead Rate	0.63
<b>Savings Due to Overhead Waiver</b>	<b>\$693,000</b>

SCEC Director receives a 50% release from teaching for administrative work.

Cost-Sharing for 2010-2011 Academic Year	\$115,000
--	-----------

In addition to USC support of SCEC management activities, each core institution of SCEC is required by the by-laws to spend at least \$35,000 in direct costs on SCEC activities at the local institution. These funds are controlled by the institution's participants in SCEC, not centrally directed by SCEC management.



## V. References

- Aagaard, B. T., and T. H. Heaton (2004), Near-source ground motions from simulations of sustained intersonic and supersonic fault ruptures, *Bull. Seismol. Soc. Am.*, 94, 2064–2078, doi:10.1785/0120030249.
- Aagaard, B. T., T. M. Brocher, D. Dolenc, D. Dreger, R. W. Graves, S. Harmsen, S. Hartzell, S. Larsen, M. L. Zoback (2008), Ground-Motion Modeling of the 1906 San Francisco Earthquake, Part I: Validation Using the 1989 Loma Prieta Earthquake, *Bull. Seismol. Soc. Am.*, 98, 989-1011, doi: 10.1785/0120060409.
- Aagaard, B. T., T. M. Brocher, D. Dolenc, D. Dreger, R. W. Graves, S. Harmsen, S. Hartzell, S. Larsen, K. McCandless, S. Nilsson, N. A. Petersson, A. Rogers, B. Sjogreen, M. L. Zoback (2008), Ground-Motion Modeling of the 1906 San Francisco Earthquake, Part II: Ground-Motion Estimates for the 1906 Earthquake and Scenario Events, *Bull. Seismol. Soc. Am.*, 98, 1012-1046, doi: 10.1785/0120060410.
- Akcelik, V., J. Bielak, G. Biros, I. Epanomeritakis, A. Fernandez, O. Ghattas, E. J. Kim, J. Lopez, D. O'Hallaron, T. Tu & J. Urbanic (2003), High resolution forward and inverse earthquake modeling on terascale computers, Proceedings of the ACM/IEEE Supercomputing SC'2003 conference, published on CD-ROM and at [www.sc-conference.org/sc2003](http://www.sc-conference.org/sc2003); Tromp, J., C. Tape & Q. Liu (2005), Seismic tomography, adjoint methods, time reversal, and banana-donut kernels, *Geophys. J. Int.*, 160, 195-216.
- Akciz, S. O., L. Grant Ludwig, and J. R. Arrowsmith (2009), Revised dates of large earthquakes along the Carrizo section of the San Andreas fault, California, since A.D. 1310  $\pm$  30, *Journal of Geophysical Research*, 114, B01313.
- Akciz, S. O., L. Grant Ludwig, J. R. Arrowsmith, and O. Zielke (2010), Century-long average time intervals between ruptures of the San Andreas fault in the Carrizo Plain, *Geology*, 38, 787-790, doi: 10.1130/G30995.1.
- Armbrust, M., Fox, A., Griffith, R., Joseph, A.D., Katz, R.H., Konwinski, A., Lee, G., Patterson, D., Rabkin, A., Stoica, I., and Zaharia, M. (2009) Above the Clouds: A Berkeley View of Cloud Computing, EECS Department, University of California, Berkeley, Feb 2009, UCB/EECS-2009-28.
- Andrews, D. J. (1976). Rupture velocity of plane strain shear cracks, *J. Geophys. Res.*, 81, 5679–5687.
- Andrews, D.J. and T.C. Hanks (2007). Physical limits on ground motion at Yucca Mountain, *Bull. Seismol. Soc. Am.*, 97, 1771-1792, doi:10.1785/0120070014.
- Beeler, N. M., T. E. Tullis, and D. L. Goldsby (2008), Constitutive relationships and physical basis of fault strength due to flash heating, *J. Geophys. Res.*, 113, B01401, doi: 10.1029/2007JB004988
- Behr, W.M., Rood, D.H., Fletcher, K.E., Guzman, N., Finkel, R., Hanks, T.C., Hudnut, K.W., Kendrick, K.J., Platt, J.P., Sharp, W.D., Weldon, R.J., and Yule, J.D. (2010), Uncertainties in slip-rate estimates for the Mission Creek strand of the southern San Andreas fault at Biskra Palms Oasis, southern California. *GSA Bulletin*, 122, 1360–1377; doi: 10.1130/B30020.1.
- Bennett, R. A., A.M. Friedrich, A. M., and K. P. Furlong (2004), Codependent histories of the San Andreas and San Jacinto fault zones from inversion of fault displacement rates, *Geology*, 32, 961-964.
- Bhat, H. S., R. L. Biegel, A. J. Rosakis, and C. G. Sammis (2010) The Effect of Asymmetric Damage on Dynamic Shear Rupture Propagation II: With Mismatch in Bulk Elasticity, *Tectonophysics*, 493, 263-271, doi:10.1016/j.tecto.2010.03.016.
- Biasi, G., and Weldon, R. (2009), San Andreas Fault rupture scenarios from multiple paleoseismic records; stringing pearls, *Bull. Seismol. Soc. Am.*, 99, 471-498.
- Biegel, R. L., H.S. Bhat, C.G. Sammis, A.J. Rosakis, A.J. (2009) The Effect of Asymmetric Damage on Dynamic Shear Rupture Propagation I: No Mismatch in Bulk Elasticity, *J. Geophys. Res.*, (submitted).
- Bielak, J., R. Graves, K. Olsen, R. Taborda, L. Ramirez-Guzman, S. Day, G. Ely, D. Roten, T. Jordan, P. Maechling, J. Urbanic, Y. Cui, and G. Juve (2010) The ShakeOut earthquake scenario: verification of three simulation sets, *Geophys. J. Int.*, 180, 375-404.
- Blisniuk, K., Rockwell, T., Owen, L., Oskin, M., Lippincott, C., Caffee, M., and Dorch, J. (2010), Late Quaternary slip-rate gradient defined using high-resolution topography and  $^{10}\text{Be}$  dating of offset landforms on the southern San Jacinto fault, California, *J. Geophys. Res.*, 115, B08401, doi:10.1029/2009JB006346.
- Boore, D. M. and W. B. Joyner (1997). Site amplifications for generic rock sites, *Bull. Seismol. Soc. Am.*,

87, 327-341.

- Bouchon, M. and H. Karabulut (2008). The Aftershock Signature of Supershear Earthquakes, *Science*, 320, 1323-1325, doi:10.1126/science.1155030.
- Bozorgnia, Y., K. W. Campbell, N. Luco, J. P. Moehle, F. Naeim, P. Somerville, and T. Y. Yang (2007), Ground motion issues for seismic analysis of tall buildings: a status report, *The Structural Design of Tall Buildings*, 16, 665-674.
- Carbotte, S., K. Lehnert, S. Tsuboi, W. Weinrebe, and Workshop Participants (2007), Building a Global Network for Studies of Earth Processes: Report of the International Data Exchange Workshop. May 9-11, 2007, Kiel, Germany, 44 pp.
- Callaghan, S., P. Maechling, E. Deelman, K. Vahi, G. Mehta, G. Juve, K. Milner, R. Graves, E. Field, D. Okaya, D. Gunter, K. Beattie, and T. Jordan (2008), 'Reducing Time-to-Solution Using Distributed High-Throughput Mega-Workflows – Experiences from SCEC CyberShake', Fourth IEEE International Conference on eScience, IEEE, Indianapolis, IN.
- Catlett, C. et al. (2007), "TeraGrid: Analysis of Organization, System Architecture, and Middleware Enabling New Types of Applications," HPC and Grids in Action, Ed. Lucio Grandinetti, IOS Press 'Advances in Parallel Computing' series, Amsterdam.
- Chen, P., T. H. Jordan, S. Callaghan, P. Maechling (2009), Tera3d: Full-3D Waveform Tomography and Near-Real-Time Seismic Source Inversion in Southern California. SSA Annual Meeting Abstract.
- Chen, P., L. Zhao and T.H. Jordan (2007), Full 3D Tomography for Crustal Structure of the Los Angeles Region, *Bull. Seismol. Soc. Am.*, 97, 1094-1120, doi: 10.1785/0120060222.
- Chuang, Y. R., and K. M. Johnson (2009), Are there geologic/geodetic fault slip rate discrepancies in southern California? 2009 SCEC Annual Meeting Proceedings.
- Chulick, G. S., and W. D. Mooney (2002), Seismic structure of the crust and uppermost mantle of North America and adjacent oceanic basins: A synthesis, *Bull. Seismol. Soc. Am.*, 92, 2478–2492.
- Cohen, R. E. (ed.) (2005), High-Performance Computing Requirements for the Computational Solid-Earth Science, Elsevier.
- Communications of the ACM (2008), Surviving the data deluge, 51, Issue 12, Dec. 2008 ISSN:0001-0782.
- Cui, Y., Moore, R., Olsen, K., Chourasia, A., Maechling, P., Minster, B., Day, S., Hu, Y., Zhu, J., Majumdar, A., Jordan, T. (2007), Enabling Very-Large Scale Earthquake Simulations on Parallel Machine, ICCS '07: Proceedings of the 7th international conference on Computational Science, Part I, ISBN: 978-3-540-72583-1, 46-53, Beijing, China, [http://dx.doi.org/10.1007/978-3-540-72584-8\\_7](http://dx.doi.org/10.1007/978-3-540-72584-8_7), Springer-Verlag.
- Cummings, J., Finholdt, T., Foster, I., Kesselman, & Lawrence, K.A. (2008), *Beyond Being There: A Blueprint for Advancing the Design, Development, and Evaluation of Virtual Organizations*, Final Report from Workshops on Building Effective Virtual Organizations, National Science Foundation, May 2008, 58 pp.
- Das, S. (2007), The need to study speed, *Science*, 317, 906-907, doi:10.1126/science.1142143.
- Day, S. M., R. Graves, J. Bielak, D. Dreger, S. Larsen, K. B. Olsen, A. Pitarka & L. Ramirez-Guzman (2008), Model for Basin Effects on Long-Period Response Spectra in Southern California, *Earthquake Spectra*, 24, 257-277.
- Deelman, E., G. Mehta, R. Graves, L. Zhao, N. Gupta, P. Maechling, T. Jordan (2006), Managing Large-Scale Workflow Execution from Resource Provisioning to Provenance tracking: The Cyber-Shake Example", IEEE e-Science and Grid Computing 2006, Amsterdam, Netherlands, December 2006 – Best Paper award.
- Deelman, E., G. Singh, M.-H. Su, J. Blythe, Y. Gil, C. Kesselman, G. Mehta, K. Vahi, G.B. Berriman, J. Good, A. Laity, J. Jacob, D. Katz (2005), Pegasus: a Framework for Mapping Complex Scientific Workflows onto Distributed Systems", *Scientific Programming Journal*, 13, 219-237.
- Denolle, M., E. M. Dunham, G. A. Prieto, and G. C. Beroza (submitted), Ground motion prediction of realistic earthquake sources using the ambient seismic field, *J. Geophys. Res.*
- Dieterich, J.H. and K.B. Richards-Dinger (2010), Earthquake recurrence in simulated fault systems, *Pure and Applied Geophysics*, 167, 30.
- Dor, O., J.S. Chester, Y. Ben-Zion, J. Brune, T.K. Rockwell (2009), Characterization of Damage in Sandstones Along the Mojave Section of the San Andreas Fault: Implications for the Shallow Extent of Damage Generation, *Pure and Applied Geophysics*, 166, 1747-1773, doi:10.1007/s00024-009-0516-z.

- Dunham, E. M. and R. J. Archuleta (2004). Evidence for a Supershear Transient during the 2002 Denali Fault Earthquake, *Bull. Seismol. Soc. Am.*, 94, S256-S268.
- Dunham, E. M., D. Belanger, L. Cong, and J. E. Kozdon (2011), Earthquake ruptures with strongly rate-weakening friction and off-fault plasticity, 2: Nonplanar faults, *Bulletin of the Seismological Society of America*, 101, 2308-2322, doi:10.1785/0120100076.
- Dunham, E. M. and H. S. Bhat (2008), Attenuation of radiated ground motion and stresses from three-dimensional supershear ruptures, *J. Geophys. Res.*, 113, B08319, doi:10.1029/2007JB005182.
- Dunham, E. M. and J. R. Rice (2008), Earthquake slip between dissimilar poroelastic materials, *J. Geophys. Res.*, 113, B09304, doi:10.1029/2007JB005405.
- Fay, N., R. Bennett, J. Spinler, and E. Humphreys (2008), Small-scale upper mantle convection and crustal dynamics in southern California, *Geochem. Geophys. Geosyst.*, 9, Q08006.
- Federal Emergency Management Agency (2000), *Estimated Annualized Earthquake Losses for the United States*, FEMA Report 366, Washington, D.C., September, 32 pp.
- Field, E. H. & T.H. Jordan & C.A. Cornell (2003), A developing community-modeling environment for seismic hazard analysis, *Seismol. Res. Lett.*, 74, 406-419.
- Field, E.H., T.E. Dawson, K.R. Felzer, A.D. Frankel, V. Gupta, T.H. Jordan, T. Parsons, M.D. Petersen, R.S. Stein, R.J. Weldon II & C.J. Wills (2009), Uniform California Earthquake Rupture Forecast, Version 2 (UCERF 2), *Bull. Seismol. Soc. Am.*, 99, 2053-2107, doi:10.1785/0120080049. (Originally released as USGS Open File Report 2007-1437.)
- Fletcher, K.E., Sharp, W.D., Kendrick, K.J., Behr, W.M., Hanks, T.C. (2010), 230Th/U dating of a late Pleistocene alluvial fan offset along the southern San Andreas fault, *GSA Bulletin*, 122, 1360–1377, doi: 10.1130/B30020.1.
- Foster, I., and C. Kesselman (1996), Globus: A Metacomputing Infrastructure Toolkit, *International Journal of Supercomputer Applications*, 11, 115–128
- Frame, K.F Austen, M Calleja, M.T Dove, T.O.H White, and D.J Wilson (2009), New tools to support collaboration and virtual organizations, *Phil. Trans. R Soc. A*, 367, 1051-1056.
- Graham, S.L., Snir, M. and Patterson, C.A. (eds.), (2004), Getting Up to Speed: The Future of Supercomputing, Committee on the Future of Supercomputing, National Research Council.
- Grant Ludwig, L., S. O. Akciz, G. R. Noriega, O. Zielke & J. R. Arrowsmith (2010). Climate- modulated channel incision and rupture history of the San Andreas fault in the Carrizo Plain, *Science*, doi:10.1126/science.1182837.
- Graves, R., B. Aagaard, K. Hudnut, L. Star, J. Stewart & T. H. Jordan (2008). Broadband simulations for Mw 7.8 southern San Andreas earthquakes: Ground motion sensitivity to rupture speed, *Geophys. Res. Lett.*, 35, L22302, doi: 10.1029/2008GL035750.
- Graves, R., S. Callaghan, E. Deelman, E. Field, N. Gupta, T. H. Jordan, G. Juve, C. Kesselman, P. Maechling, G. Mehta, D. Meyers, D. Okaya & K. Vahi (2008). Physics-based probabilistic seismic hazard calculations for Southern California, *Proc. 14<sup>th</sup> World Conference on Earthquake Engineering*, Beijing, China, 8 pp., October, 2008.
- Graves, R., T. H. Jordan, S. Callaghan, E. Deelman, E. Field, G. Juve, C. Kesselman, P. Maechling, G. Mehta, K. Milner, D. Okaya, and P. Small (2011), CyberShake: A physics-based probabilistic seismic hazard calculations for Southern California, *PAGEOPH*, 168, 367-381, doi:10.1007/s00024-010-0161-6.
- Gutteri, M., P. M. Mai, and G. C. Beroza, (2004) A pseudo-dynamic approximation to dynamic rupture models for strong ground motion prediction, *Bull. Seism. Soc. Amer.*, 94, 2051-2063.
- Gunter, D., S. Callaghan, G. Mehta, G. Juve, K. Beattie, E. Deelman (2008), When Workflow Management Systems and Logging Systems Meet: Analyzing Large-scale Execution Traces, Poster at SC08, Austin Texas, November 15-21, 2008.
- Harris, R.A., M. Barall, R. Archuleta, B. Aagaard, J.-P. Ampuero, H. Bhat, V. Cruz-Atienza, L. Dalguer, P. Dawson, S. Day, B. Duan, E. Dunham, G. Ely, Y. Kaneko, Y. Kase, N. Lapusta, Y. Liu, S. Ma, D. Oglesby, K. Olsen, A. Pitarka, S. Song, and E. Templeton (2009), The SCEC/USGS Dynamic Earthquake Rupture Code Verification Exercise, *Seismol. Res. Lett.*, 80, 119-126, doi:10.1785/gssrl.80.1.119.
- Hauksson, E. (2000), Crustal Structure and Seismicity Distribution Adjacent to the Pacific and North America Plate Boundary in Southern California, *J. Geophys. Res.*, 105, 13875-13903.
- Hauksson, E. and P. Shearer (2005), Southern California hypocenter relocation with waveform cross-correlation, Part 1: Results using the double-difference method, *Bull. Seismol. Soc. Am*, 95, 896,

DOI: 10.1785/0120040167.

- Hauksson, E. and W. Yang, and P. M. Shearer, Waveform Relocated Earthquake Catalog for Southern California (1981 to June 2011) (*submitted*). *Bull. Seismol. Soc. Am.*
- Hedges, M., Hasan, A. and Blanke, T. (2007), Management and preservation of research data with iRODS, CIMS '07: Proceedings of the ACM first workshop on CyberInfrastructure: information management in eScience, 2007, 978-1-59593-831-2, pp. 17–22, Lisbon, Portugal <http://doi.acm.org/10.1145/1317353.1317358>.
- Helly, J.J., Elvins, T.T., Sutton, D., and Martinez, D. (1999), A method for interoperable digital libraries and data repositories, *Future Generation Computer Systems*, 16, 21-28, doi:10.1016/S0167-739X(99)00032-1.
- Hudnut, K. W., Y. Bock, J. E. Galetzka, F. H. Webb, and W. H. Young (2002). *The Southern California Integrated GPS Network*, Seismotectonics in Convergent Plate Boundaries, ed. Y. Fujinawa and A. Yoshida, 167-189.
- Hudnut, K., T. Rockwell & K. Scharer (2010), Southern San Andreas Fault Evaluation (SoSAFE) Project: Summary of Results, 2007 to 2009, submitted to the USGS, February 10, 2010, 11 pp.
- Janecke, S., Dorsey, R., Froand, D., Steely, A., Kirby, S., Lutz, A., Housen, B., Belgarde, B., Langenheim, V., and Rittenhour, T., (2011). High geologic slip rates since early Pleistocene initiation of the San Jacinto and San Felipe fault zones in the San Andreas fault system, southern California, USA, *GSA Special Papers*, 475, 1-49, doi:10.1130/2010.2475.
- Jones, L., M., R. Bernknopf, D. Cox, J. Goltz, K. Hudnut, D. Mileti, S. Perry, D. Ponti, K. Porter, M. Reichle, H. Seligson, K. Shoaf, J. Treiman, and A. Wein (2008), The ShakeOut Scenario: U.S. Geological Survey Open-File Report 2008-1150. <http://pubs.usgs.gov/of/2008/1150/>.
- Jordan, T. H. and P. Maechling (2003), The SCEC community modeling environment; An information infrastructure for system-level earthquake science, *Seismol. Res. Lett.*, 74, 324-328.
- Juve, G., Deelman E., Vahi, K., Mehta, G. (2009) Corral: A Resource Provisioning System for Scientific Workflows on the Grid, Poster at SC09, Portland Oregon, November 15-19, 2009.
- Kitajima, H., J.S. Chester, F.M. Chester, F.M., T. Shimamoto (2010), High-speed Friction of the Punch-bowl Fault Ultracataclasite in Rotary Shear: Characterization of Frictional Heating, Mechanical Behavior, and Microstructural Evolution, *J. Geophys. Res.* 115, B08408, doi:10.1029/2009JB007038.
- Kohler, M., Magistrale, H., and Clayton, R. (2003). Mantle heterogeneities and the SCEC three-dimensional seismic velocity model version 3, *Bull. Seismol. Soc. Am.*, 93, 757–774.
- Kwangyoon, L. (2009), IO Optimizations of SCEC AWP-Olsen Application for Petascale Earthquake Computing, Poster at SC09, Portland Oregon, November 15-19, 2009.
- Lay, T., ed. (2009). *Seismological Grand Challenges in Understanding Earth's Dynamic Systems*, Report to the National Science Foundation, IRIS Consortium, 76 pp.
- Lin, G., P. M. Shearer, and E. Hauksson (2007), Applying a 3D velocity model, waveform cross-correlation, and cluster analysis to locate southern California seismicity from 1981 to 2005, *J. Geophys. Res.*, 112, doi:10.1029/2007JB004986.
- Loveless, J. P., and B. J. Meade (2011), Loveless, J. P. and B. J. Meade (2011), Stress modulation on the San Andreas fault by interseismic fault system interactions, *Geology*, 39, 1035–1038; doi:10.1130/G32215.1.
- Ma, S., G. Prieto, and G. C. Beroza (2008), Testing Community Velocity Models for Southern California Using the Ambient Seismic Field, *Bull. Seismol. Soc. Am.*, 98, 2694-2714, DOI: 10.1785/0120080947.
- Maechling, P., Deelman, E., and Cui, Y. (2009a), Implementing Software Acceptance Tests as Scientific Workflows, Proceedings of the IEEE International Parallel & Distributed Processing Symposium 2009, Las Vegas Nevada, July, 2009.
- Maechling, P., Deelman, E., and Cui, Y. (2009b), Implementing Software Acceptance Tests as Scientific Workflows. PDPTA 2009: Proceedings of the International Conference on Parallel and Distributed Processing Techniques and Applications, PDPTA 2009, Las Vegas, Nevada, USA, July 13-17, 2009, 2 Volumes. CSREA Press 2009, ISBN 1-60132-123-6, pp. 317-32.
- Mayhew, J.E., and K.B. Olsen (2010). Goodness-of-fit Criteria for Broadband Synthetic Seismograms, With Application to the 2008 Mw5.4 Chino Hills, CA, Earthquake, *Seismol. Res. Lett.*, (submitted).
- McGill, S., Weldon, R., and Owen, L. (2008), Preliminary slip rates along the San Bernardino strand of the San Andreas Fault, 2008 SCEC Annual Meeting Proceedings.
- Naeim F, and R. W. Graves (2006), The case for seismic superiority of well-engineered tall buildings.

- Structural Design of Tall and Special Buildings*, 14, 401–416.
- Nicholson, C., E. Hauksson, A. Plesch, G. Lin, and P. Shearer (2008), Resolving 3D fault geometry at depth along active strike-slip faults: simple or complex? 2008 SCEC Annual Meeting, Palm Springs, CA.
- National Research Council (2005), Grand Challenges for Disaster Reduction.
- National Science Foundation. (2007). *Merit Review Broader Impacts Criterion: Representative Activities*. Arlington, VA: National Science Foundation. Online at: <http://www.nsf.gov/pubs/gpg/broaderimpacts.pdf>.
- NSF Advisory Committee for Geosciences (2009), *Geovision Report: Unraveling Earth's Complexities through the Geosciences*, National Science Foundation, October, 2009, 39 pp.
- NSF Cyberinfrastructure Council, *Cyberinfrastructure Vision for 21st Century Discovery*, National Science Foundation Report 07-28, Washington DC, March 2007, 57 pp.
- National Science and Technology Council Committee on Environment and Natural Resources (2005), *Grand Challenges for Disaster Reduction*, Report of the Subcommittee on Disaster Reduction, June, 2005, 21 pp.
- Noda, H., E. M. Dunham, and J. R. Rice (2009), Earthquake ruptures with thermal weakening and the operation of major faults at low overall stress levels, *J. Geophys. Res.*, 114, B07302, doi:10.1029/2008JB006143.
- Olsen, K. B. (1994). Simulation of Three-Dimensional Wave Propagation in the Salt Lake Basin, Ph.D. Thesis, University of Utah, Salt Lake City, Utah, 157 pp.
- Olsen, K. B., S. Day, J. B. Minster, Y. Cui, A. Chourasia, M. Faerman, R. Moore, P. Maechling, & T. H. Jordan (2006), Strong Shaking in Los Angeles Expected From Southern San Andreas Earthquake, *Geophys. Res. Lett.*, 33, L07305, doi:10.1029/2005GL025472.
- Olsen, K.B., S.M. Day, J.B. Minster, Y. Cui, A. Chourasia, D. Okaya, P. Maechling, T.H. Jordan (2008). TeraShake2: Simulation of Mw7.7 earthquakes on the southern San Andreas fault with spontaneous rupture description, *Bull. Seism. Soc. Am.*, 98, 1162-1185, doi: 10.1785/0120070148.
- Olsen, K.B., S.M. Day, L.A. Dalguer, J. Mayhew, Y. Cui, J. Zhu, V.M. Cruz-Atienza, D. Roten, P. Maechling, T.H. Jordan, D. Okaya & A. Chourasia (2009), ShakeOut-D: Ground motion estimates using an ensemble of large earthquakes on the southern San Andreas fault with spontaneous rupture propagation, *Geophys. Res. Lett.*, 36, L04303, doi:10.1029/2008GL036832.
- Olsen, K.B., R. Madariaga & R. Archuleta (1997), Three dimensional dynamic simulation of the 1992 Landers earthquake, *Science*, 278, 834-838.
- Olsen, K.B., and J.E. Mayhew (2010). Goodness-of-fit Criteria for Broadband Synthetic Seismograms, With Application to the 2008 Mw5.4 Chino Hills, CA, Earthquake, *Seism. Res. Lett.* 81, 715-723.
- Onderdonk, N., McGill, S., and Rockwell, T. (2009), New slip-rate, slip-history, and fault structure data from the northern San Jacinto fault zone, 2009 SCEC Annual Meeting Proceedings.
- Plesch A., J. H. Shaw, C. Benson, W. A. Bryant, S. Carena, M. Cooke, J. Dolan, G. Fuis, E. Gath, L. Grant, E. Hauksson, T. Jordan, M. Kamerling, M. Legg, S. Lindvall, H. Magistrale, C. Nicholson, N. Niemi, M. Oskin, S. Perry, G. Planansky, T. Rockwell, P. Shearer, C. Sorlien, M. P. SSM., J. Suppe, J. Treiman, R. Yeats (2007), Community Fault Model (CFM) for Southern California, *Bull. Seismol. Soc. Am.*, 97, 1793-1802.
- Philibosian, B., T. Fumal, R. Weldon, K. Kendrick, K. Scharer, S. Bemis, R. Burgette, and B. Wisely (2007), Paleoseismology of the San Andreas fault at Coachella, California, 2007 SCEC Annual Meeting Proceedings.
- Power, M., B. Chiou, N. Abrahamson, Y. Bozorgnia, T. Shantz, and C. Roblee (2008). An Overview of the NGA Project, *Earthquake Spectra*, 24, 3-21.
- Prieto, G. A. and G. C. Beroza (2008), Earthquake Ground Motion Prediction Using the Ambient Seismic Field, *Geophys. Res. Lett.*, 35, L14304.
- Prieto, G. A., J. F. Lawrence, and G. C. Beroza (2009), Anelastic Earth Structure from the Coherency of the Ambient Seismic Field, *J. Geophys. Res.*, 114, B07202, doi:10.1029/2008JB006067.
- Proceedings of the Conference on High Performance Computing Networking, Storage and Analysis (2009), ISBN:978-1-60558-744-8, 778pp.
- Rice, J. R. (2006), Heating and weakening of faults during earthquake slip, *J. Geophys. Res.*, 111, B05311, Doi 10.1029/2005jb004006.
- Rockwell, T., Seitz, G., Dawson, T., Young, J. (2006), The Long Record of San Jacinto fault paleoearthquakes at Hog Lake: Implications for Regional Patterns of Strain Release in the southern San An-

- San Andreas fault system, *Seismol. Res. Lett.*, 77, 270.
- Rockwell, T K, Sisk, M, Stillings, M, Girty, G, Dor, O, Wechsler, N, Ben-Zion, Y (2008), Chemical and Physical Characteristics of Pulverized Granitic Rock Adjacent to the San Andreas, Garlock and San Jacinto Faults: Implications for Earthquake Physics, *Eos Trans. AGU*, Fall Meet. Suppl., 89, Abstract T53F-02.
- Sagy, A., and E. E. Brodsky (2009), Geometric and rheological asperities in an exposed fault zone, *J. Geophys. Res.* 114, B02301, doi:10.1029/2008JB005701.
- Sagy, A., E.E. Brodsky, and G.J. Axen (2007), Evolution of fault-surface roughness with slip, *Geology*, 35, doi: 10.1130/G23235A.1, 283-286.
- Schmedes, J., R. J. Archuleta, and D. Lavallee (2010). Correlation of earthquake source parameters inferred from dynamic rupture simulations, *J. Geophys. Res.*, 115, doi:10.1029/2009JB006689.
- Shearer, P. M., G. A. Prieto, and E. Hauksson (2005), Comprehensive analysis of earthquake source spectra in southern California, *J. Geophys. Res.*, 111, B06303, doi:10.1029/2005JB003979.
- Sharp, R. V. (1981), Variable rates of late Quaternary strike slip on the San Jacinto fault zone, southern California, *J. Geophys. Res.* 86, 1754-1762. doi:10.1029/JB086iB03p01754.
- Sieh, K. (1978), Slip along the San Andreas Fault associated with the great 1857 earthquake, *Bull. Seismol. Soc. Am.*, 68, 1421-1448.
- Somerville, P.G., R.W. Graves, S.M. Day, and K.B. Olsen (2007), Ground Motion Environment of the Los Angeles Region', *The Structural Design of Tall and Special Buildings*, 15, 483-494.
- Song, S., A. Pitarka, and P. Somerville (2009). Exploring spatial coherence between earthquake source parameters, *Bull. Seism. Soc. Am.* 99, 564-2,571.
- Süss, M. P., and Shaw, J. H. (2003), P-wave seismic velocity structure derived from sonic logs and industry reflection data in the Los Angeles basin, California, *J. Geophys. Res.* 108, 2170, doi: 10.1029/2001JB001628.
- Tansley, R., Smith, M., Walker, J.H. (2005), The DSpace Open Source Digital Asset Management System: Challenges and Opportunities, *Lecture Notes in Computer Science*, Volume 3652, Sep 2005, 242-253.
- Tape, C., Liu, Q., Maggi, A., and Tromp, J. (2009), Adjoint tomography of the Southern California crust, *Science*, 325, 988-992.
- Templeton, E. L., A. Baudet, H. S. Bhat, R. Dmowska, J. R. Rice, A. J. Rosakis, and C.-E. Rousseau (2009) Finite element simulations of dynamic shear rupture experiments and dynamic path selection along kinked and branched faults, *J. Geophys. Res.*, 114, B08304, doi:10.1029/2008JB006174.
- Thain, D., T. Tannenbaum, and M. Livny (2005), Distributed Computing in Practice: The Condor Experience, *Concurrency and Computation: Practice and Experience*, 17, 2-4.
- Tullis, T. and D. Goldsby (2007), Laboratory Experiments on Fault Shear Resistance Relevant to Co-seismic Earthquake Slip, SCEC 2007 Final Report.
- Tullis, T. E., H. Noda, H., K. B. Richards-Dinger, N. Lapusta, J. H. Dieterich, Y. Kaneko, and N. M. Beeler (2009), Comparison of earthquake simulators employing rate and state-friction, 2009 SCEC Annual Meeting Proceedings.
- U.S. Geological Survey (2003), in coordination with FEMA, NSF, NIST: *The Plan to Coordinate NEHRP Post-Earthquake Investigations*, Circular 1242 (<http://geopubs.wr.usgs.gov/circular/c1242/>).
- U.S. Geological Survey (2007), *Facing Tomorrow's Challenges—U.S. Geological Survey Science in the Decade 2007–2017*, U.S. Geological Survey Circular 1309, 70 pp.
- Wald, D.J., Worden, B.C., Quitoriano, V., and Pankow, K.L. (2005). ShakeMap Manual: Users Guide, Technical Manual, and Software Guide, USGS Techniques and Methods 12–A1, 128 pp.
- Waldhauser, F. and D.P. Schaff (2008), Large-scale relocation of two decades of Northern California seismicity using cross-correlation and double-difference methods, *J. Geophys. Res.*, 113, B08311, doi:10.1029/2007JB005479.
- Ward, S. N. (2009), ALLCALL earthquake simulator - recent progress, 2009 SCEC Annual Meeting Proceedings.
- Wechsler, N, Allen, E E, Rockwell, T K, Chester, J S, Girty, G H, Ben-Zion, Y (2008), Physical and chemical characterization of pulverized granite from a shallow drill along the San Andreas Fault, Little Rock, CA, *Eos Trans. AGU*, Fall Meet. Suppl., Abstract T51A-1861.
- Wechsler, N., Allen, E.E., Rockwell, T.K., Chester, J., and Ben-Zion, Y. (2009), Characterization of Pulverized Granite from a Traverse and a Shallow Drill along the San Andreas Fault, Little Rock, CA, Seismological Society of America Annual meeting, *Seismol. Res. Lett.*, 80, 2, 319.

- Yan, Z., and R. W. Clayton (2007), Regional mapping of the crustal structure in southern California from receiver functions, *J. Geophys. Res.*, 112, B05311, doi:10.1029/2006JB004622.
- Yuan, F., and Prakash, V. (2008) Slip weakening in rocks and analog materials at co-seismic slip rates. *J. Mech. Phys. Sol.*, 56, 542-560; Yuan, F. and V. Prakash (2008), Use of a Modified Torsional Kolsky Bar to Study Frictional Slip Resistance in Rock-Analog Materials at Coseismic Slip Rates, *International Journal of Solids and Structures*, Elsevier.
- Zechar, J., and T. H. Jordan (2008) Testing alarm-based earthquake predictions, *Geophys. J. Int.*, 172, 715-724, doi 10.1111/j.1365-246x.2007.03676.x.
- Zechar, J.D., D. Schorlemmer, M. Liukis, J. Yu, F. Euchner, P.J. Maechling, & T.H. Jordan, 2009. The Collaboratory for the Study of Earthquake Predictability perspective on computational earthquake science, *Concurrency and Computation: Practice and Experience*, doi:10.1002/cpe.1519.
- Zhao, L, Chen,P., and Jordan, T.H. (2010), Strain Green's tensors, reciprocity, and their applications to seismic source and structure studies, *Bull. Seism. Soc. Amer.*, 96, 1753-1763 DOI:10.1785/0120050253
- Zielke, O., J. R. Arrowsmith, L. Grant Ludwig, and S. O. Akciz (2010), Slip in the 1857 and earlier large earthquakes along the Carrizo Plain, San Andreas fault, *Science*, doi:10.1126/science.1182781.

## VI. Publications

The SCEC Publications database was initiated in 1991 for SCEC scientists to report publications relevant to SCEC research. The publications listed below are submitted by the SCEC researchers for the period of SCEC3.

- Aagaard, B. T., R. W. Graves, A. Rodgers, T. M. Brocher, R. W. Simpson, D. Dreger, N. A. Petersson, S. C. Larsen, S. Ma, and R. C. Jachens, Ground-motion modeling of Hayward fault scenario earthquakes II: Simulation of long-period and broadband ground motions, *Bulletin of the Seismological Society of America*, in revision, 2010.
- Aagaard, B.T., Graves, R.W., Schwartz, D., Ponce, D.A., and Graymer, R.W., Ground-motion modeling of Hayward fault scenario earthquakes I: Construction of the suite of scenarios, *Bulletin of the Seismological Society of America*, submitted, 2009.
- Akciz, S.O., Grant Ludwig, L., Arrowsmith, J R., Revised dates of large earthquakes along the Carrizo section of the San Andreas Fault, California, since A.D. 1310±30, *Journal of Geophysical Research*, 114, 2009.
- Akciz, S. O., L. Grant Ludwig, J R. Arrowsmith, and O. Zielke, Century-long average time intervals between earthquake ruptures of the San Andreas Fault in the Carrizo Plain, *Geology*, 38, 9, 787-790, 2010.
- Akciz, S. O., L. Grant Ludwig, O. Zielke, and J R. Arrowsmith, Post-1857 fracturing and deflection of an apparent offset channel along the San Andreas Fault in the Carrizo Plain, *Bulletin of the Seismological Society of America*, in preparation, 2012.
- Akciz, S. O., Grant Ludwig, L., Zielke, O., and Arrowsmith, J R., Measurement of apparent offset and interpretation of paleoslip: A case study from the San Andreas fault in the Carrizo Plain, for submission to *Bull. Seismol. Soc. Amer.*
- Allmann, B. P. and P. M. Shearer, A High-Frequency Secondary Event During the 2004 Parkfield Earthquake, *Science*, Dr. Baker, 318, no. 5854, pp. 1279-1283, 2007.
- Allmann, B. P., and P. M. Shearer, Global variations of stress drop for moderate to large earthquakes, *Journal of Geophysical Research*, 114, 2009.
- Allmann, B. P., and P. M. Shearer, Spectral discrimination between quarry blasts and earthquakes in southern California, *Bulletin of the Seismological Society of America*, 98, 2073-2079, 2008.
- Allmann, B.P. and P.M. Shearer, Spatial and temporal stress drop variations in small earthquakes near Parkfield, California, *Journal of Geophysical Research*, 112, B04305, 2007.
- Ampuero, J.-P. and Y. Ben-Zion, Cracks, pulses and macroscopic asymmetry of dynamic rupture on a bimaterial interface with velocity-weakening friction, *Geophysical Journal International*, 173, 2, 674-692, 2008.
- Anderson, J. G., Source and Site Characteristics of Earthquakes that Have Caused Exceptional Ground Accelerations and Velocities, *Bulletin of the Seismological Society of America*, 100, 1, 1-36, 2010.
- Anderson, J. G., Y. Uchiyama, A Methodology to Improve Ground Motion Prediction Equations by Including Path Corrections, *Bulletin of the Seismological Society of America*, in revision, 2011.
- Anderson, J. G., Brune, J. N., Biasi, G. P. Purvance, M. D., and Anooshehpour, A. (2011). "Workshop Report: Applications of Precarious Rocks and Related Fragile Geological Features to U.S. National Hazard Maps", *Seismological Research Letters/Seismological Society of America*, 82: 431-441.
- Ando, R. and B.E. Shaw and C.H. Scholz, Quantifying natural fault geometry: Statistics of splay fault angles, *Bulletin of the Seismological Society of America*, 99, 389, 2009.
- Anooshehpour, A., J. N. Brune, J. Daemen, and M. D. Purvance, Constraints on Ground Accelerations Inferred from Unfractured Hoodoos near the Garlock Fault, California, *Bulletin of the Seismological Society of America*, in review, 2012.
- Ariyoshi, K., T. Hori, J.-P. Ampuero, Y. Kaneda, T. Matsuzawa, R. Hino and A. Hasegawa, Influence of interaction between small asperities on various types of slow earthquakes in a 3-D simulation for a subduction plate boundary, *Gondwana Res.*, in revision, 2009.
- Ariyoshi, T. Matsuzawa, J.-P. Ampuero, R. Nakata, T. Hori, Y. Kaneda, R. Hino and A. Hasegawa, Migration process of very low-frequency events based on a chain-reaction model and its application to the detection of preseismic slip for megathrust earthquakes, *Earth, Planets and Space*, accepted, 2012.



- Askan, A. and J. Bielak, Full Anelastic Waveform Inversion Including Model Uncertainties, Not yet decided, in preparation, 2007.
- Askan, A., V. Akcelik, J. Bielak, and O. Ghattas, Full Waveform Inversion for Seismic Velocity and Anelastic Losses in Heterogeneous Structures, *Bulletin of the Seismological Society of America*, 97, no. 6, pp. 1990-2008, 2007.
- Askan, A., V. Akcelik, J. Bielak, and O. Ghattas, Parametric Analysis of a Nonlinear Least Squares Optimization-based Anelastic Full Waveform Inversion Method, *Geophysical Journal International*, in preparation, 2007.
- Assimaki, D., M. Fragiadakis, and W. Li, Site response modeling variability in "rupture-to-rafters" ground motion simulations, *Proceedings 14th World Conference on Earthquake Engineering (14WCEE)*, October 12-17, Beijing, China, 2008.
- Assimaki, D., W. Li, and M. Fragiadakis, Site Effects in Ground Motion Models for Structural Performance Estimation, *Computational Methods in Earthquake Engineering*, Papadrakakis et al, Springer, submitted, 2010.
- Assimaki, D., W. Li, and M. Fragiadakis, Site Effects in Structural Performance Estimation, *Earthquake Spectra*, EERI, in review, 2010.
- Assimaki, D., W. Li, J. Steidl, and K. Tsuda, Site Amplification and Attenuation via Downhole Array Seismogram Inversion: A Comparative Study of the 2003 Miyagi-Oki Aftershock Sequence, *Bulletin of the Seismological Society of America*, 98, no. 1, pp. 301-330, 2008.
- Assimaki, D., W. Li, J.H. Steidl and J. Schmedes, From research to practice in nonlinear site response: Observations and simulations in the Los Angeles basin, *4th International Conference on Earthquake Geotechnical Engineering*, Thessaloniki, 2007.
- Assimaki, D., W. Li, J.H. Steidl, and J. Schmedes, Modeling Nonlinear Site Response Uncertainty in the Los Angeles Basin, *Proceedings GEESD - Geotechnical Earthquake Engineering and Soil Dynamics IV*, Sacramento, 1-10, 2008.
- Assimaki, D., W. Li, J.H. Steidl, and J. Schmedes, Quantifying Nonlinearity Susceptibility via Site-Response Modeling Uncertainty at Three Sites in the Los Angeles Basin, *Bulletin of the Seismological Society of America*, 98, 5, 2364-2390, 2008.
- Bailey, I. W., and Ben-Zion, Y., Statistics of Earthquake Stress Drops on a Heterogeneous Fault in an Elastic Half-Space, *Bulletin of the Seismological Society of America*, 99, 3, 1786-1800, 2009.
- Bailey, I. W., Y. Ben-Zion, T. W. Becker and M. Holschneider, Quantifying Focal Mechanism Heterogeneity for Fault Zones in Central and Southern California, *Geophysical Journal International*, 183, 433-450, 2010.
- Bailey, I., Becker, T.W., and Ben-Zion, Y., Patterns of co-seismic strain computed from southern California focal mechanisms, *Geophysical Journal International*, 2009.
- Balco, G., M. Purvance, and D. H. Rood, Exposure dating of precariously balanced rocks, *Quaternary Geochronology*, 6, 295-303, 2011.
- Baltay, A. S., G. C. Beroza and T.C. Hanks, Revisiting RMS Stress Drop and Stress Drop Variability, *Bulletin of the Seismological Society of America*, in preparation, 2011.
- Baltay, A., G. A. Prieto, G. C. Beroza, Radiated seismic energy from coda measurements and no scaling in apparent stress with seismic moment, *Journal of Geophysical Research*, 115, B08314, 2010.
- Baltay, A. S., S. Ide, G. Prieto, and G. C. Beroza, Energetic and Enervated Earthquakes, *Geophysical Research Letters*, 2010.
- Barall, M., Data Transfer File Formats for Earthquake Simulators, *Seismological Research Letters*, in preparation, 2012.
- Barall, M., R.A. Harris, Ben Duan, S. Ma, D.J. Andrews, R.J. Archuleta, L. Dalguer, S. Day, D. Lavallee, M. Mai, K. Olsen, D. Roten, N. Abrahamson, Method to generate heterogeneous initial conditions for 3D spontaneous dynamic rupture simulations, *Bulletin of the Seismological Society of America*, in preparation, 2010.
- Barbot, S. and Y. Fialko, A Unified Continuum Representation of Postseismic Relaxation Mechanisms: Semi-Analytic Models of Afterslip, Poroelastic Rebound and Viscoelastic Flow, *Geophysical Journal International*, in review, 2010.
- Barbot, S. and Y. Fialko, Fourier-Domain Green Function for an Elastic Semi-Infinite Solid under Gravity, with Applications to Earthquake and Volcano Deformation, *Geophysical Journal International*, in review, 2010.
- Barbot, S., N. Lapusta and J.-P. Avouac, Under the Hood of the Earthquake Machine: Towards Predictive

- Modeling of the Seismic Cycle, *Science*, accepted, 2012.
- Barbot, S., N. Lapusta and J.-P. Avouac, Under the Hood of the Earthquake Machine: Towards Predictive Modeling of the Seismic Cycle, *Science*, in revision, 2012.
- Barbot, S., P. Agram, N. Lapusta, J.-P. Avouac and M. Simons, Geodetic Constraints on the Parkfield Seismogenic Zone: Implications for the Earthquake Prediction Experiment, *J. Geophys. Res.*, in preparation, 2012.
- Barbot, S., Y. Fialko, and D. Sandwell, Effect of a compliant fault zone on the inferred earthquake slip distribution, *Journal of Geophysical Research*, 113, B06404, 2008.
- Barbot, S., Y. Fialko, and D. Sandwell, Three-dimensional models of elasto-static deformation in heterogeneous media, with applications to the Eastern California Shear Zone, *Geophysical Journal International*, 179, 500-520, 2009.
- Barbot, S., Y. Fialko, and Y. Bock, Postseismic deformation due to the Mw6.0 2004 Parkfield earthquake: Stress-driven creep on a fault with spatially variable rate-and-state friction parameters, *Journal of Geophysical Research*, 114, B07405, 2009.
- Barbour, A. J., and D. C. Agnew, Detection of Seismic Signals using Seismometers and Strainmeters, *Bulletin of the Seismological Society of America*, in revision, 2012.
- Barr, C., and F.P. Schoenberg, On the Voronoi estimator for intensity of an inhomogeneous planar Poisson process, *Biometrika*, in review, 2010.
- Becker, T. W., J. T. Browaeys, and T. H. Jordan, Stochastic analysis of shear-wave splitting length scales, *Earth and Planetary Science Letters*, 259, no. 3-4, pp. 526-540, 2007.
- Beeler, N. M., Constructing constitutive strength relationships for seismic and aseismic faulting, *Pure and Applied Geophysics*, Yehuda Ben Zion, Charles Sammis, accepted, 2009.
- Beeler, N. M., T. E. Tullis, A. K. Kronenberg, and L. A. Reinen, The instantaneous rate dependence in low temperature laboratory rock friction and rock deformation experiments, *Journal of Geophysical Research*, 112, B07310, 2007.
- Beeler, N. M., T. E. Tullis, and D. L. Goldsby, Constitutive relationships and physical basis of fault strength due to flash heating, *Journal of Geophysical Research*, AGU, 113, B01401, 2008.
- Behr, W.M., Rood, D.H., Fletcher, K.E., Guzman, N., Finkel, R., Hanks, T.C., Hudnut, K.W., Kendrick, K.J., Platt, J.P., Sharp, W.D., Weldon, R.J., Yule, J.D., Uncertainties in slip rate estimates for the Mission Creek strand of the southern San Andreas Fault at Biskra Palms Oasis, southern California, *Geological Society of America Bulletin*, 2010.
- Ben-Zion, Y. and J.-P. Ampuero, Seismic radiation from regions sustaining material damage, *Geophysical Journal International*, 178, 3, 1351-1356, 2009.
- Ben-Zion, Y., Collective behavior of earthquakes and faults: Continuum-discrete transitions, progressive evolutionary changes, and different dynamic regimes, *Reviews of Geophysics*, 46, RG4006, 2008.
- Ben-Zion, Y., Z. Peng, M. Lewis, and J. McGuire, High-resolution Imaging of Fault Zone Structures with Seismic Fault Zone Waves, *Scientific Drilling*, Special Issue No.1, 78-79, 2007.
- Bennington, N., C. Thurber, K. Feigl, and J. Murray-Moraleda, Aftershock Distribution as a Constraint on the Geodetic Model of Coseismic Slip for the 2004 Parkfield Earthquake, *Pure and Applied Geophysics*, 167, 2010.
- Bhat H. S., A. J. Rosakis and C. G. Sammis, A Micromechanics Based Constitutive Model For Brittle Failure at High Strain Rates, *Journal of Applied Mechanics*, accepted, 2012.
- Bhat H. S., R. L. Biegel, A. J. Rosakis and C. G. Sammis, The Effect of Asymmetric Damage on Dynamic Shear Rupture Propagation II: With Mismatch in Bulk Elasticity, *Journal of Geophysical Research*, submitted, 2008.
- Bhat, H. S., M. Olives, R. Dmowska, and J. R. Rice, Role of Fault Branches in Earthquake Rupture Dynamics, *Journal of Geophysical Research - Solid Earth*, AGU, 112, B11309, 2007.
- Bhat, H. S., R. Dmowska, G. C. P. King, Y. Klinger, and J. R. Rice, Off-fault damage patterns due to supershear ruptures with application to the 2001 Mw 8.1 Kokoxili (Kunlun) Tibet earthquake, *Journal of Geophysical Research - Solid Earth*, AGU, 112, B06301, 2007.
- Biasi, G. P., R. J. Weldon, and K. M. Scharer, Rupture length and paleo-magnitude estimates from point measurements of displacement - a model-based approach, *Geological Society of America Special Paper*, Audemard, McCalpin, Michetti, Geological Society of America, Boulder, CO, 479, 195-204, 2011.
- Biasi, G.P. and R. J. Weldon, San Andreas Fault Rupture Scenarios From Multiple Paleoseismic Records: Stringing Pearls, *Bulletin of the Seismological Society of America*, Andy Michael, Seismologi-

- cal Society of America, 99, 2A, 471-498, 2009.
- Biegel, R. L. and C. G. Sammis, Interaction of a Dynamic Rupture on a Fault Plane with Short Frictionless Fault Branches, *Pure and Applied Geophysics*, B. Mitchell and R. Dmowska, 164, no. 10, pp. 1881-1904, 2007.
- Biegel, R. L., C. G. Sammis, and A. J. Rosakis, An experimental study of the effect of off-fault damage on the velocity of a slip pulse, *Journal of Geophysical Research*, 113, B04302, 2008.
- Biegel, R. L., H. S. Bhat, C. G. Sammis and A. J. Rosakis, The Effect of Asymmetric Damage on Dynamic Shear Rupture Propagation I: No Mismatch in Bulk Elasticity, *Journal of Geophysical Research*, submitted, 2008.
- Bielak, J., Karaoglu, H., and Taborda, R., Memory-Efficient Displacement-Based Internal Friction for Wave Propagation Simulation, *Geophysics, Society of Exploration Geophysicists*, 76, 6, T131-T145, 2011.
- Bielak, J., R. Graves, K.B. Olsen, R. Taborda, L. Ramirez-Guzman, S.M. Day, G. Ely, D. Roten, T. Jordan, P. Maechling, J. Urbanic, Y. Cui and G. Juve, The ShakeOut Earthquake Scenario: Verification of Three Simulation Sets, *Geophysical Journal International*, 180, 1, 375--404, 2010.
- Bird, P., C. Kreemer, and W. E. Holt [2010] A long-term forecast of shallow seismicity based on the Global Strain Rate Map, *Seismol. Res. Lett.*, 81(2), 184-194, doi:10.1785/gssrl.81.2.184.
- Bird, P., and P. M. Shearer, Factors influencing stress drops of small earthquakes in southern California, *Journal of Geophysical Research*, in preparation, 2011.
- Bird, P., and Z. Liu, Seismic Hazard Inferred from Tectonics: California, *Seismological Research Letters*, Susan Hough, Seismological Society of America, 78, no. 1, pp. 37-48, 2007.
- Bird, P., Long-term fault slip rates, distributed deformation rates, and forecast of seismicity in the western United States from joint fitting of community geologic, geodetic, and stress-direction datasets, *Journal of Geophysical Research - Solid Earth*, 114, B11, B11403, 2009.
- Bird, P., Uncertainties in Long-Term Geologic Offset Rates of Faults: General Principles Illustrated with Data from California and other Western States, *Geosphere, Geological Society of America*, 3, no. 6, pp. 577-595, 2007.
- Bird, P., Y. Y. Kagan, D. D. Jackson, F. P. Schoenberg, and M. J. Werner, Linear and Nonlinear relations between relative plate velocity and seismicity, *Bulletin of the Seismological Society of America, SSA*, 99, 6, 3097-3113, 2009.
- Brantut, N., and J. R. Rice, How pore fluid pressurization influences crack tip processes during dynamic rupture, *Geophysical Research Letters*, 38, L24314, L24314, 2011.
- Brodsky, E.E., The Spatial Density of Foreshocks, *Geophysical Research Letters*, published, 2012.
- Brodsky, E.E., Spatial Density of Foreshocks, *Geophysical Research Letters*, 38, 2011.
- Brothers, D. S., N. W. Driscoll, G. M. Kent, A. J. Harding, J. M. Babcock, and R. L. Baskin, Late-Holocene earthquake and sedimentary histories beneath the Salton Sea, California: relationship between lake flooding and fault rupture, *Bulletin of the Seismological Society of America*, in review, 2010.
- Brothers, D. S., N. W. Driscoll, G. M. Kent, A. J. Harding, J. M. Babcock and R. L. Baskin, Tectonic evolution of the Salton Sea inferred from seismic reflection data, *Nature Geoscience*, 2009.
- Brothers, D., D. Kilb, K. Luttrell, N. Driscoll and G. Kent, Loading of the San Andreas fault by flood-induced rupture of faults beneath the Salton Sea, *Nature Geoscience*, 2011.
- Bruhat, L., S. Barbot, and J.-P. Avouac, Evidence for postseismic deformation of the lower crust following the 2004 Mw6.0 Parkfield earthquake, *Journal of Geophysical Research*, 116, B08401, 11, 2011.
- Callaghan, S., Maechling, P., Small, P., Milner, K., Juve, G., Jordan, T. H., Deelman, E., Mehta, G., Vahi, K., Gunter, D., Beattie, K., Brooks, C., Metrics for Heterogeneous Scientific Workflows: A Case Study of an Earthquake Science Application, *International Journal of High Performance Computing Applications*, accepted, 2011.
- Callaghan, S., P. Maechling, E. Deelman, K. Vahi, G. Mehta, G. Juve, K. Milner, R. Graves, E. Field, D. Okaya, D. Gunter, K. Beattie, and T. Jordan, Reducing Time-to-Solution Using Distributed High-Throughput Mega-Workflows -- Experiences from SCEC CyberShake, Fourth IEEE International Conference on eScience, IEEE, Indianapolis, IN, 2008.
- Celso Alvizuri and Toshiro Tanimoto, Azimuthal anisotropy from array analysis of Rayleigh waves in Southern California, *Geophysical Journal International*, Wiley-Blackwell, 186, 1135-1151, 2011.
- Chao, K., Z. Peng, A. Fabian, and L. Ojha, Comparisons of triggered tremor in California, *Bulletin of the Seismological Society of America*, 102, 2, 2012.
- Chen, K. H., R. Bürgmann, R. M. Nadeau, T. Chen, and N. Lapusta, Postseismic variations in seismic

- moment and recurrence interval of repeating earthquakes, *Earth and Planetary Science Letters*, Rob D. van der Hilst, Elsevier, 299, 118-125, 2010.
- Chen, P., L. Zhao and T.H. Jordan, Full 3D Tomography for the Crustal Structure of the Los Angeles Region, *Bulletin of the Seismological Society of America*, 97, no. 4, pp. 1094-1120, 2007.
- Chen, P., T. H. Jordan and L. Zhao, Full three-dimensional tomography: a comparison between the scattering-integral and adjoint-wavefield methods, *Geophysical Journal International*, 170, no. 1, pp. 175-181, 2007.
- Chen, X., and P. M. Shearer, Comprehensive analysis of earthquake source spectra and swarms in the Salton Trough, California, *Journal of Geophysical Research*, 116, 2011.
- Chourasia, A., Cutchin, Cui, Y., Moore, R., Olsen, K. B., Day, S., Minster, B., Maechling, P., Jordan, T., Visual Insights into High-Resolution Earthquake Simulations, *IEEE Computer Graphics and Applications (Special Issue on Discovering the Unexpected)*, IEEE, 27, no. 5, pp. 28-34, 2007.
- Chu, A., F.P. Schoenberg, P. Bird, D.D. Jackson, and Y.Y. Kagan, Comparison of ETAS parameter estimates across different global tectonic zones, *Bulletin of the Seismological Society of America*, Hardebeck, 101, 5, 2323-2339, 2011.
- Chu, A., Schoenberg, F.P., Bird, P., Jackson, D. D., and Kagan Y. Y., Comparison of ETAS parameter estimates across different global tectonic zones, *Bulletin of the Seismological Society of America*, Hardebeck, 101, 5, 2323-2339, 2011.
- Chuang, R. Y., and Johnson, K. M., Reconciling geologic and geodetic fault-slip-rate discrepancies in southern California: consideration of non-steady mantle flow and lower crustal fault creep, *Geology*, in preparation, 2010.
- Clements, R. A., F. P. Schoenberg, and D. Schorlemmer, Residual Analysis Methods for Space-time Point Processes with Applications to Earthquake Forecast Models in California, *Annals of Applied Statistics*, accepted, 2011.
- Clements, R. A., F. P. Schoenberg, D. Schorlemmer, Residual Analysis Methods for Space-time Point Processes with Applications to Earthquake Forecast Models in California, *Annals of Applied Statistics*, accepted, 2011.
- Cochran, E.S., Y.-G. Li, P.M. Shearer, S. Barbot, Y. Fialko, and J.E. Vidale, Seismic and Geodetic Evidence for Extensive, Long-Lived Fault Damage Zones, *Geology*, 37, 4, 315-318, 2009.
- Console, R., D. D. Jackson, and Y.Y. Kagan, Using the ETAS model for catalog declustering and seismic background assessment, *Pure and Applied Geophysics*, David Rhoades, 167, 6/7, 819-830, 2010.
- Cooke, M. L. and L. C. Dair, Simulating the Recent Evolution of the San Andreas Fault at the San Gorgonio Knot, southern California, *Journal of Geophysical Research*, 116, B04405, 2011.
- Coon, E.T., B.E. Shaw, and M. Spiegleman, A Nitsche-extended finite element method for earthquake rupture on complex fault systems, *Computer Methods in Applied Mechanics and Engineering*, 200, 2859, 2011.
- Cruz-Atienza, V.M., and K.B. Olsen, Supershear Mach-Waves Expose the Fault Breakdown Slip, *Tectonophysics*, S. Das and M. Bouchon, Elsevier, 1-12, 2010.
- Cruz-Atienza, V.M., K.B. Olsen, and L.A. Dalguer (2009). Estimation of the breakdown slip from strong-motion seismograms: insights from numerical experiments *Bull. Seis. Soc. Am.* 9, 3454-3469, doi:10.1785/0120080330.
- Cui, Y., K. B. Olsen, A. Chourasia, R. Moore, P. Maechling, and T. B. Jordan, The TeraShake Computational Platform for Large-Scale Earthquake Simulations, Springer e-book, H. Xing, Springer-Verlag, 119, 229-278, 2009.
- Cui, Y., K. B. Olsen, T. H. Jordan, K. Lee, J. Zhou, P. Small, G. Ely, D. Roten, D.K. Panda, A. Chourasia, J. Levesque, S. M. Day, and P. Maechling, Scalable Earthquake Simulation on Petascale Supercomputers, 2010 International Conference for High Performance Computing, Networking, Storage and Analysis (SC), IEEE/ACM, New Orleans, 13-19 Nov. 2010, 1-20, 2011.
- Cui, Y., K. Olsen, J. Zhu, S. Day, P. Maechling, L. Dalguer, T. Kaiser, T. Jordan, A. Chourasia, R. Moore, SCEC ShakeOut Simulations: Dynamic Source Effects, TeraGrid Conference Proceedings, accepted, 2008.
- Cui, Y., Moore, R., Olsen, K., Chourasia, A., Maechling, P., Minster, B., Day S., Hu, Y., Zhu J., Majumdar, A. and Jordan, T., Enabling Very-Large Scale Earthquake Simulations on Parallel Machines, *Advancing Science and Society through Computation: Lecture Notes in Computer Science series*, Springer, pp. 46-53, 2007.
- Cui, Y., Olsen, K., Jordan, T. H., Lee, K., Zhou, J., Small, P., Roten, D., Ely, G., Panda, D. K., Chourasia,

- A., Levesque, J., Day, S. M., Maechling, P., Scalable Earthquake Simulation on Petascale Supercomputers, Proceedings of the SC10 International Conference for HPC, Networking and Analysis, accepted, 2010.
- Cui, Y., R. Moore, K. B. Olsen, A. Chourasia, A., P. Maechling, J. B. Minster, S. M. Day, Y. Hu, J. Zhu., and T. H. Jordan, Towards Petascale Earthquake Simulations, Acta Geotechnica, Springer, July, submitted, 2008.
- Currenti, G., C. Del Negro, G. Ganci, and C. A. Williams, Static stress changes induced by the magmatic intrusions during the 2002–2003 Etna eruption, Journal of Geophysical Research, Richard Arculus, American Geophysical Union, Washington, DC, in revision, 2008.
- Custodio, S. and R. J. Archuleta, Parkfield Earthquakes: Characteristic or Complementary?, Journal of Geophysical Research, American Geophysical Union, 112, B05310, 2007.
- Custodio, S., M. T. Page, and R. J. Archuleta, Constraining earthquake source inversions with GPS data 2: A two-step approach to combine seismic and geodetic datasets, Journal of Geophysical Research--Solid Earth, 2009.
- Dahmen, K. A., Y. Ben-Zion, and J. T. Uhl, Micromechanical Model for Deformation in Solids with Universal Predictions for Stress-Strain Curves and Slip Avalanches, Physical Review Letters, 102, 17, 175501, 2009.
- Dair, L. and M. L. Cooke, San Andreas Fault Geometry through the San Geronio Pass, California, Geology, 37, 2, 119-122, 2009.
- Dalguer, L. A., and S. M. Day, Asymmetric rupture of large aspect-ratio faults at bimaterial interface in 3D, Geophysical Research Letters, 36, 2009.
- Dalguer, L. A., and S. M. Day, Staggered-Grid Split-Node Method for Spontaneous Rupture Simulation, Journal of Geophysical Research, 112, B02302, 2007.
- Daub, E. G., and J. M. Carlson, A constitutive model for fault gouge deformation in dynamic rupture simulations, Journal of Geophysical Research, 2008.
- Daub, E. G., and J. M. Carlson, Friction, Fracture, and Earthquakes, Annual Review of Condensed Matter Physics, 2010.
- Daub, E. G., and J. M. Carlson, Stick-slip instabilities and shear strain localization in amorphous materials, Physical Review E, 80, 066113, 2009.
- Daub, E. G., M. L. Manning, and J. M. Carlson, Pulse-like, crack-like, and supershear earthquake ruptures with shear strain localization, Journal of Geophysical Research, 2010.
- Daub, E. G., M. L. Manning, and J. M. Carlson, Shear Strain Localization in Elastodynamic Rupture Simulations, Geophysical Research Letters, 35, 2008.
- Davis, P.M. and R. Clayton, Application of the Telegraph Model to Coda Q Variations in Southern California, Journal of Geophysical Research, Patrick Taylor, AGU, Washington, D.C., 112, B09302, 2007.
- Davis, Paul. M and Leon Knopoff, The Elastic Modulus, Percolation and Disaggregation of Strongly Interacting, Intersecting Antiplane Cracks, Proceedings of the National Academy of Sciences, National Academy, accepted, 2009.
- Day, S. M., R. W. Graves, J. Bielak, D. Dreger, S. Larsen, K. B. Olsen, A. Pitarka, and L. Ramirez-Guzman (2008). Model for basin effects on long-period response spectra in southern California, *Earthquake Spectra* 24, 257-277.
- Day, S. M., D. Roten, and K. B. Olsen, Adjoint analysis of the source and path sensitivities of basin-guided waves, Geophysical Journal International, submitted, 2012.
- Day, S. M., S. H. Gonzalez, R. Anooshehpour, and J. N. Brune, Scale-model and numerical simulations of near-fault seismic directivity, Bulletin of the Seismological Society of America, 98, 1186-1206, 2008.
- DeDontney, N., J. R. Rice, and R. Dmowska, Finite Element Model of Branched Ruptures Including Off-Fault Plasticity, Bulletin of the Seismological Society of America, Submitted May 2011, accepted, 2012.
- DeDontney, N., E. L. Templeton-Barrett, J. R. Rice, and R. Dmowska, Influence of Plastic Deformation on Bimaterial Fault Rupture Directivity, Journal of Geophysical Research - Solid Earth, 116, B10312, 2011.
- DeDontney, N., J. R. Rice, and R. Dmowska, Influence of Material Contrast on Fault Branching Behavior, Geophysical Research Letters, Submitted April 2011, L14305, 2011.
- Del Pardo, C., B. Smith-Konter, L. Serpa, C. Kreemer, G. Blewitt, W.C. Hammond, Interseismic deformation and geologic evolution of the Death Valley Fault Zone, Journal of Geophysical Research -

- Solid Earth, Tom Parsons, in review, 2011.
- Del Pardo, C., B. Smith-Konter, C. Kreemer, G. Blewitt, W. Hammond, and L. Serpa (2012 in revision), Interseismic deformation and stress evolution of the Death Valley Fault Zone, submitted to *Journal of Geophysical Research*, doi:10.1029/2011JB008552. (Proposal 11080)
- Denolle, M., E. M. Dunham, and G.C. Beroza, Solving the Surface-Wave Eigenproblem with Chebyshev Spectral Collocation, *Bulletin of the Seismological Society of America*, in review, 2011.
- Dieterich, J. D. and K. B. Richards-Dinger, Earthquake recurrence in simulated fault systems, *Pure And Applied Geophysics*, Euan Smith, in revision, 2009.
- Dieterich, J. H. and D. E. Smith, Nonplanar faults: Mechanics of slip and off-fault damage, *Pure and Applied Geophysics*, Birkhäuser Verlag, in revision, 2009.
- Dolan, J. F., D. D. Bowman, and C. G. Sammis, Long-Range and Long-Term Fault Interactions in Southern California, *Geology*, 35, no. 9, pp. 855-858, 2007.
- Dor, O., C. Yildirim, T. K. Rockwell, Y. Ben-Zion, O. Emre, M. Sisk, and T. Y. Duman, Geological and geomorphologic asymmetry across the rupture zones of the 1943 and 1944 earthquakes on the North Anatolian Fault: possible signals for preferred earthquake propagation direction, *Geophysical Journal International*, 173, 2, 483-504, 2008.
- Dor, O., Chester, J.S., Ben-Zion, Y., Brune, J.N., and Rockwell, T.K., Characterization of damage in sandstones along the Mojave section of the San Andreas Fault: implications for the shallow extent of damage generation, *Pure and Applied Geophysics*, 166, 10-11, 1747-1773, 2009.
- Duan, B., and D. D. Oglesby, Nonuniform Prestress From Prior Earthquakes and the Effect on Dynamics of Branched Fault Systems, *Journal of Geophysical Research*, 112, B05308, 2007.
- Duan, B., and S. M. Day, Inelastic Strain Distribution and Seismic Radiation from Rupture of a Fault Kink, *Journal of Geophysical Research*, 113, B12311, 2008.
- Duan, B., and S. M. Day, Sensitivity Study of Physical Limits on Ground Motion at Yucca Mountain, *Bulletin of the Seismological Society of America*, 2010.
- Duan, B., Asymmetric Off-Fault Damage Generated by Bilateral Ruptures Along a Bimaterial Interface, *Geophysical Research Letters*, 35, L14306, 2008.
- Duan, B., J. Kang, and Y.-G. Li, Deformation of compliant fault zones induced by nearby earthquakes: Theoretical investigations in two dimensions, *Journal of Geophysical Research*, 2011.
- Duan, B., J. Kang, and Y.-G. Li, Deformation of Compliant Fault Zones Induced by Nearby Earthquakes: Theoretical Investigations in Two Dimensions, *Journal of Geophysical Research*, in revision, 2010.
- Dunham, E. M., and H. S. Bhat, Attenuation of Radiated Ground Motion and Stresses from Three-Dimensional Supershear Ruptures, *Journal of Geophysical Research*, 113, B08319, 2008.
- Dunham, E. M., and J. R. Rice, Earthquake slip between dissimilar poroelastic materials, *Journal of Geophysical Research*, 113, B09304, 2008.
- Dunham, E. M., Conditions Governing the Occurrence of Supershear Ruptures Under Slip-Weakening Friction, *Journal of Geophysical Research*, 112, B07302, 2007.
- Dunham, E. M., D. Belanger, L. Cong, and J. E. Kozdon, Earthquake ruptures with strongly rate-weakening friction and off-fault plasticity, 1: Planar faults, *Bulletin of the Seismological Society of America*, 101, 5, 2296-2307, 2011.
- Dunham, E. M., D. Belanger, L. Cong, and J. E. Kozdon, Earthquake ruptures with strongly rate-weakening friction and off-fault plasticity, 2: Nonplanar faults, *Bulletin of the Seismological Society of America*, 101, 5, 2308-2322, 2011.
- El Hamdouni, R., C. Irigaray, T. Fernández, J. Chacón, and E. A. Keller, Assessment of relative active tectonics, southwest border of the Sierra Nevada (southern Spain), *Geomorphology*, 96, 1-2, 150-173, 2008.
- Elliott, A.J., Dolan, J.F. & Oglesby, D.D., Evidence from coseismic slip gradients for dynamic control on rupture propagation and arrest through stepovers, *Journal of Geophysical Research*, 114, accepted, 2009.
- Ely, G. P., S. M. Day, and J.-B. H. Minster, A support-operator method for 3D rupture dynamics, *Geophysical Journal International*, 177, 3, 1140-1150, 2009.
- Ely, G. P., S. M. Day, and J.-B. Minster, A Support-Operator Method for Viscoelastic Wave Modeling in 3D Heterogeneous Media, *Geophysical Journal International*, 172, no. 1, pp. 331-344, 2008.
- Ely, G. P., S. M. Day, and J.-B. Minster, Dynamic Rupture Models for the Southern San Andreas Fault, *Bulletin of the Seismological Society of America*, 100, 1, 131-150, 2010.

- Enescu, B., S. Hainzl, and Y. Ben-Zion, Correlations of Seismicity Patterns in Southern California with Surface Heat Flow Data, *Bulletin of the Seismological Society of America*, 99, 6, 3114-3123, 2009.
- Erickson, B. A, Birnir, B, and D. Lavallee, Periodicity, Chaos and Localization in a Burridge-Knopoff Model of an Earthquake with Rate and State Friction, *Geophysical Journal International*, in revision, 2011.
- Erickson, B., B. Birnir, and D. Lavallee, A Model for Aperiodicity in Earthquakes, *Nonlinear Processes in Geophysics*, 15, no. 1, 1-12, 2008.
- Faerman, M, Moore, R., Cui, Y., Hu, Y., Zhu, J., Minister, B., and Maechling, P., Managing Large Scale Data for Earthquake Simulations, *Journal of Grid Computing*, Springer Netherlands, 5, no. 3, pp. 295-302, 2007.
- Faerman, M., R. W. Moore, B. Minister, P. Maechling, Managing Large Scale Data for Earthquake Simulations, *Proceedings of International Workshop on High-Performance Data Management in Grid Environments (HPDGrid 2006)*, Rio de Janeiro, Brazil, 5, no. 3, pp. 295-302, 2007.
- Fang, Z., G. Xu, and D. D. Oglesby, Geometrical effects on earthquake nucleation on bent dip-slip faults, *International Journal of Applied Mechanics*, 3, 99-117, 2011.
- Fang, Z., J. H. Deterich, and G. Xu, Effect of Initial Conditions and Loading Path on Earthquake Nucleation, *Journal of Geophysical Research*, accepted, 2009.
- Fay, N. P., R. A. Bennett, and S. Hreinsdottir, Contemporary vertical velocity of the central Basin and Range and uplift of the southern Sierra Nevada, *Geophysical Research Letters*, F. Florindo, AGU, 35, 2008.
- Field, E.H., T.E. Dawson, K. Felzer, A.D. Frankel, V. Gupta, T.H. Jordan, T. Parsons, M.D. Petersen, R.J. Weldon II, C.J. Wills and contributors of the 2007 Working Group on California Earthquake Probabilities (WGCEP) and the USGS National Seismic Hazard Mapping Program (NSHM), *The Uniform California Earthquake Rupture Forecast, Version 2 (UCERF 2)*, in preparation, 2008.
- Finzi, Y., E. H. Hearn, Y. Ben Zion, and V. Lyakhovsky, Structural Properties and Deformation Patterns of Evolving Strike-slip Faults: Numerical Simulations Incorporating Damage Rheology, *Pure and Applied Geophysics*, 166, 10-11, 1537-1573, 2009.
- Fischer, A. D, C. G. Sammis, Y. Chen, and T.-L. Teng, Dynamic Triggering by Strong-Motion P and S Waves: Evidence from the 1999 Chi-Chi, Taiwan, Earthquake, *Bulletin of the Seismological Society of America*, 98, no. 2, pp. 580-592, 2008.
- Fischer, A. D. and C. G. Sammis, Body Wave Triggering of Small Shallow Events During Strong Motion, *Bulletin of the Seismological Society of America*, submitted, 2008.
- Fischer, A. D., Z. Peng, and C. G. Sammis, Dynamic triggering of high-frequency bursts by strong motions during the 2004 Parkfield earthquake sequence, *Geophysical Research Letters*, 2008.
- Fisher, M.A., V.E. Langenheim, C. Nicholson, H.F. Ryan and R.W. Sliter, Recent developments in understanding the tectonic evolution of the Southern California offshore area: Implications for earthquake-hazard analysis, *Geological Society of America Special Paper*, Lee, H.J., and Normark, W.R., eds., Geological Society of America, 454, 1-22, 2009.
- Fitzenz, D.D., A. Jalobeanu, and S.H. Hickman, Integrating laboratory creep compaction data with numerical fault models: a Bayesian framework, *Journal of Geophysical Research*, 112, B08410, 2007.
- Fletcher, K. E. K., Sharp, W. D., Kendrick, K. J., Behr, W. M., Hudnut, K. W., and Hanks, T. C., <sup>230</sup>Th/<sup>U</sup> dating of a late Pleistocene alluvial fan along the southern San Andreas fault, *Geological Society of America Bulletin*, 2009.
- Flinchum, B. A., J. N. Louie, K. D. Smith, W. H. Savran, S. K. Pullammanappallil, and A. Pancha, Validation of Las Vegas Basin Response to the 1992 Little Skull Mtn. Earthquake as Predicted by Physics-Based Nevada ShakeZoning Computations, *Bulletin of the Seismological Society of America*, submitted, 2012.
- Flinchum, B. A., W. H. Savran, K. D. Smith, J. N. Louie, S. K. Pullammanappallil, and A. Pancha, Validation of Las Vegas basin response to the 1992 Little Skull Mtn. earthquake as predicted by physics-based Nevada ShakeZoning computations, 2012 EGGE Conference Proceedings, Gary Norris, University of Nevada, Reno, submitted, 2012.
- Forand, D.H., 2010, Examination of deformation in crystalline rock from strike-slip faults in two locations, southern California [MS thesis and electronic resource]: Utah State University, 286 p.: ill., maps. <http://digitalcommons.usu.edu/etd/683/>.
- Frankel, K.L., Brantley, K.S., Dolan, J.F., Finkel, R.C., Klinger, R., Knott, J., Machette, M., Owen, L.A., Phillips, F.M., Slate, J.L., and Wernicke, B.P., Cosmogenic <sup>10</sup>Be and <sup>36</sup>Cl geochronology of offset alluvial fans along the northern Death Valley fault zone: Implications for transient strain in the east-

- ern California shear zone, *Journal of Geophysical Research - Solid Earth*, 112, B06407, 2007.
- Frankel, Kurt L., Allen F. Glazner, Eric Kirby, Francis C. Monastero, Michael D. Strane, Michael E. Oskin, Jeffrey R. Unruh, J. Douglas Walker, Sridhar Anandakrishnan, John M. Bartley, Drew S. Coleman, James F. Dolan, Robert C. Finkel, Dave Greene, Andrew Kylander-Clark, Shasta Marrero, Lewis A. Owen, and Fred Phillips, *Active Tectonics of the Eastern California Shear Zone*, *GSA Field Guide 11: Field Guide to Plutons, Volcanoes, Faults, Reefs, Dinosaurs, and Possible Glaciation in Selected Areas of Arizona, California, and Nevada*, Dubendorfer, E., and Smith, G., Geological Society of America, Boulder, 11, pp. 43-81, 2008.
- Freed A. M., R. Bürgmann, and T. Herring, Far-reaching transient motions after Mojave earthquakes require broad mantle flow beneath a strong crust, *Geophysical Research Letters*, AGU, 34, L19302, 2007.
- Freed, A., T. Herring, and R. Burgmann, Steady-state laboratory flow laws alone fail to explain postseismic observations, *Earth and Planetary Science Letters (EPSL)*, 300, 1-2, 1-10, in preparation, 2010.
- Fuis, G.S., M.D. Kohler, M. Scherwath, U. ten Brink, H.J.A. Van Avendonk, J.M. Murphy, A Comparison between the Transpressional Plate Boundaries of the South Island, New Zealand, and Southern California, USA: The Alpine and San Andreas Fault Systems, *AGU Monograph: Tectonics of a Continental Transform Plate Boundary: The South Island, New Zealand*, F. Davey, T. Stern, and D. Okaya, AGU, accepted, 2007.
- Gabrielov, A., V. Keilis-Borok, and I. Zaliapin, Predictability of extreme events in a branching diffusion model, submitted, 2008.
- Ganev, P.N., Dolan, J.F., Blisniuk, K., Oskin, M. and Owen, L.A., Paleoseismologic evidence for multiple Holocene earthquakes on the Calico fault: Implications for earthquake clustering in the Eastern California Shear Zone, *GSA Lithosphere*, J. Pelletier, GSA, 2, 4, 287-298, 2010.
- Ganev, P.N., Dolan, J.F., McGill, S.F., and K.L. Frankel, Constancy of geologic slip rate along the central Garlock fault: Implications for strain accumulation and release in southern California, *Geophysical Journal International*, accepted, 2012.
- Ganev, P.N., Dolan, J.F., McGill, S.F., and K.L. Frankel, Constancy of geologic slip rate along the central Garlock fault: Implications for strain accumulation and release in southern California, *Geophysical Journal International*, D. Agnew, Wiley, London, in review, 2011.
- Geiser, P., Three Dimensional Seismo-Tectonic Imaging: An Example from the Southern California Transverse Ranges, *Journal of Structural Geology*, 2008.
- Gentili, S., M. Sukan, L. Peruzza, and D. Schorlemmer, Probabilistic Completeness Assessment of the Past 30 Years of Seismic Monitoring in Northeastern Italy, *Bulletin of the Seismological Society of America*, submitted, 2010.
- Gerstenberger, M.C., and D.A. Rhoades, New Zealand Earthquake Forecast Testing Centre, *Pure and Applied Geophysics*, 167, 8-9, 877-892, 2010.
- Gerstoft, Peter and Toshiro Tanimoto, A year of microseisms in southern California, *Geophysical Research Letters*, AGU, 34, L20304, 2007.
- Goldsby, D. L., and T. E. Tullis, Flash heating leads to low strength of crustal rocks at earthquake slip rates, *Science*, 334, 216-218, published, 2011.
- Grant Ludwig, L., J. N. Brune, A. Anoshehpour, M. D. Purvance and R. J. Brune, REconciling precariously balanced rocks with large earthquakes on the San Andreas fault system, *Geology*, in preparation, 2012.
- Grant Ludwig, L., S. O. Akciz, G. R. Noriega, O. Zielke, and J R. Arrowsmith, Climate-Modulated Channel Incision and Rupture History of the San Andreas Fault in the Carrizo Plain, *Science*, AAAS, Science Express, online, 2010.
- Graves, R. and A. Pitarka, Broadband Ground Motion Simulation Using a Hybrid Approach, *Bulletin of the Seismological Society of America*, in preparation, 2010.
- Graves, R. W. and A. Pitarka, Broadband Ground Motion Simulation Using a Hybrid Approach, *Bulletin of the Seismological Society of America*, in revision, 2010.
- Graves, R. W. and B. T. Aagaard, Testing Long-Period Ground-Motion Simulations of Scenario Earthquakes using the Mw 7.2 El Mayor-Cucapah Mainshock: Evaluation of Finite-Fault Rupture Characterization and 3D Seismic Velocity Models, *Bulletin of the Seismological Society of America*, accepted, 2010.
- Graves, R. W., B. T. Aagaard, and K. W. Hudnut, The ShakeOut Earthquake Source and Ground Motion Simulations, *Earthquake Spectra*, accepted, 2010.



- Graves, R. W., B. T. Aagaard, K. W. Hudnut, L. M. Star, J. P. Stewart, and T. H. Jordan, Broadband Simulations for Mw 7.8 Southern San Andreas Earthquakes: Ground Motion Sensitivity to Rupture Speed, *Geophysical Research Letters*, accepted, 2008.
- Graves, R., B. Aagaard, and K. Hudnut, The ShakeOut Earthquake Source and Ground Motion Simulations, *Earthquake Spectra*, submitted, 2010.
- Graves, R., S. Callaghan, E. Deelman, E. Field, T. H. Jordan, G. Juve, C. Kesselman, P. Maechling, G. Mehta, K. Milner, D. Okaya, P. Small, K. Vahi, CyberShake: A Physics-Based Seismic Hazard Model for Southern California, *Pure and Applied Geophysics*, accepted, 2010.
- Graves, R., S. Callaghan, E. Deelman, E. Field, T. Jordan, G. Juve, C. Kesselman, P. Maechling, G. Mehta, K. Milner, D. Okaya, P. Small, K. Vahi, CyberShake: Full Waveform Physics-Based Probabilistic Seismic Hazard Calculations for Southern California, *PAGEOPH*, in review, 2010.
- Graves, R.W., The Seismic Response of the San Bernardino Basin Region during the 2001 Big Bear Lake Earthquake, *Bulletin of the Seismological Society of America*, 98, no. 1, pp. 241-252, 2008.
- Guo, Y. and J. K. Morgan, Fault gouge evolution and its dependence on normal stress and rock strength - Results of discrete element simulations: Gouge zone properties, *Journal of Geophysical Research*, Richard Arculus, AGU, 112, B10403, 2007.
- Guo, Y. and J. K. Morgan, Fault Gouge Evolution and Its Dependence on Normal Stress and Rock Strength -Results of Discrete Element Simulations: Gouge Zone Micromechanics, *Journal of Geophysical Research*, Richard Arculus, AGU, accepted, 2008.
- Haddad, D. E., Akciz, S. O., Arrowsmith, J R., Rhodes, D. D., Oldow, J. S., Zielke, O., Toke, N. A., Haddad, A. G., Mauer, J., Applications of airborne and terrestrial laser scanning to paleoseismology, *Geosphere*, in revision, 2012.
- Haddad, D. E., Zielke, O., Arrowsmith, J R., Purvance, M. D., Haddad, A. G., and Landgraf, A., Estimating two-dimensional static stabilities of precariously balanced rocks from unconstrained digital photographs, *Geosphere*, in revision, 2012.
- Hagin, P.N., Sleep, N., and Zoback, M.D., Application of rate-and-state friction laws to creep compaction of unconsolidated sand under hydrostatic loading conditions, *Journal of Geophysical Research - Solid Earth*, AGU, 112, B05420, 2007.
- Hamiel, Y. and Y. Fialko, Structure and mechanical properties of faults in the North Anatolian Fault system from InSAR observations of coseismic deformation due to the 1999 Izmit (Turkey) earthquake, *Journal of Geophysical Research*, 112, B07412, 2007.
- Harris, R. A., M. Barall, R. Archuleta, E. Dunham, B. Aagaard, J.P. Ampuero, H. Bhat, V. Cruz-Atienza, L. Dalguer, P. Dawson, S. Day, B. Duan, G. Ely, Y. Kaneko, Y. Kase, N. Lapusta, Y. Liu, S. Ma, D. Oglesby, K. Olsen, A. Pitarka, S. Song, and E. Templeton, The SCEC/USGS Dynamic Earthquake Rupture Code Verification Exercise, *Seismological Research Letters*, Luciana Astiz, Seismological Society of America, El Cerrito, 80, January/February 2009, 119-126, 2009.
- Harris, R.A., Barall, M., Andrews, D.J., Duan, B., Ma, S., Dunham, E.M., Gabriel, A.-A., Kaneko, Y., Kase, Y., Aagaard, B.T., Oglesby, D.D., Ampuero, J.-P., Hanks, T.C., and Abrahamson, N.A., Verifying a computational method for predicting extreme ground motion, *Seismological Research Letters*, 82, 638-644, 2011.
- Harris, R.A., Barall, M., Archuleta, R.J., Dunham, E.M., Aagaard, B., Ampuero, J.-P., Bhat, H.S., Cruz-Atienza, V., Dalguer, L., Dawson, P., Day, S.M., Duan, B., Ely, G., Kaneko, Y., Kase, Y., Lapusta, N., Liu, Y., Ma, S., Oglesby, D.D., Olsen, K.B., Pitarka, A., Song, S.G., and Templeton, E., The SCEC/USGS dynamic earthquake rupture code verification exercise, *Seismological Research Letters*, 80, 119-126, 2009.
- Harris, R.A., M. Barall, D.J. Andrews, B. Duan, S. Ma, E.M. Dunham, A.-A. Gabriel, Y. Kaneko, Y. Kase, B.T. Aagaard, D.D. Oglesby, J.-P. Ampuero, T.C. Hanks, N. Abrahamson, Verifying a computational method for predicting extreme ground motion, *Seismological Research Letters*, 82, 5, 638-644, 2011.
- Hauksson, E., Spatial Separation of Large Earthquakes, Aftershocks, and Background Seismicity: Analysis of Interseismic and Coseismic Seismicity Patterns in Southern California, *PAGEOPH*, Special Frank Evison Issue, 167, 8/9, 2010.
- Hauksson, E., Crustal geophysics and seismicity in southern California. *Geophysical Journal International*, 186: 82–98. DOI: 10.1111/j.1365-246X.2011.05042.x, 2011.
- Hauksson, E., J. Stock, L. K. Hutton, W. Yang, A. Vidal, and H. Kanamori, The 2010 Mw7.2 El Mayor-Cucapah Earthquake Sequence, Baja California, Mexico and Southernmost California, USA: Active

- Seismotectonics Along the Mexican Pacific Margin, PAGEOPH, Topical Issue: Geodynamics of the Mexican Pacific Margin, 2010.
- Hauksson, E., W. Yang, and P. M. Shearer, Waveform Relocated Earthquake Catalog for Southern California (1981 to June 2011), Bulletin of the Seismological Society of America, SSA, submitted, 2012.
- Hauksson, Egill, Karen Felzer, Doug Given, Michal Giveon, Susan Hough, Kate Hutton, Hiroo Kanamori, Volkan Sevilgen, Alan Yong, and Shengji Wei, Preliminary Report on the 29 July 2008 Mw5.4 Chino Hills, Eastern Los Angeles Basin, California, Earthquake Sequence, Seismological Research Letters, 99, 855-868, 2008.
- Hearn, E. and Y. Fialko, Can compliant fault zones be used to measure absolute stresses in the upper crust?, Journal of Geophysical Research, 114, 2009.
- Helmstetter, A and B.E. Shaw, Afterslip and aftershocks in the rate-and-state friction law, Journal of Geophysical Research, 114, B01308, 2009.
- Helmstetter, A., Y. Y. Kagan and D. D. Jackson, High-resolution Time-independent Grid-based Forecast for  $M \geq 5$  Earthquakes in California, Seismological Research Letters, S. E. Hough, 78, no. 1, pp. 78-86, 2007.
- Herbert, J. W. and M. L. Cooke, Sensitivity of the Southern San Andreas Fault System to Tectonic Boundary Conditions and Fault Configurations, Bulletin of the Seismological Society of America, in review, 2012.
- Hermundstad, A. M., E. G. Daub, and J. M. Carlson, Energetics of strain localization in a model of seismic slip, Journal of Geophysical Research - Solid Earth, Tom Parsons, 2010.
- Hiemer, S., D.D. Jackson, Q. Wang, Y.Y. Kagan, J. Woessner, J.D. Zechar, S. Wiemer, 2012. A stochastic earthquake source model combining fault geometry, slip rates, and smoothed seismicity: California, manuscript, to be submitted to BSSA.
- Hillers, G., and J.-P. Ampuero, Spontaneous harmonic tremor on the San Jacinto fault, southern California, Nature Geoscience, submitted, 2011.
- Hillers, G., J. M. Carlson, and R. J. Archuleta, Seismicity in a model governed by competing frictional weakening and healing mechanisms, Geophysical Journal International, 1363, 2009.
- Hillers, G., P. M. Mai, Y. Ben-Zion, and J.-P. Ampuero, Statistical Properties of Seismicity of Fault Zones at Different Evolutionary Stages, Geophysical Journal International, 169, no. 2, pp. 515-533, 2007.
- Holliday, J.R., C.C. Chen, K.F. Tiampo, J.B. Rundle, D.L. Turcotte, and A. Donnellan, A RELM Earthquake Forecast Based on Pattern Informatics, Seismological Research Letters, S. Hough, SSA, 78, no. 1, pp. 87-93, 2007.
- Holzer, T. L., A. S. Jayko, E. Hauksson, J. P. B. Fletcher, T. E. Noce, M. J. Bennett, C. M. Dietel, and K. W. Hudnut, Liquefaction caused by the 2009 Olancha, California (USA), M5.2 earthquake, *Engineering Geology*, doi: 10.1016/j.physletb.2003.10.071
- Howe, T. M., and P. Bird [2010] Exploratory models of long-term crustal flow and resulting seismicity across the Alpine-Aegean orogen, *Tectonics*, 29, TC4023, doi:10.1029/2009TC002565.
- Hutton, L.K., J. Woessner, and E. Hauksson, Earthquake Monitoring in Southern California for Seventy-Seven Years (1932 – 2008), Bulletin of the Seismological Society of America, 100, 2, 423-446, 2010.
- Jackson, D. D., and Y. Y. Kagan, Characteristic earthquakes and seismic gaps, Encyclopedia of Solid Earth Geophysics, Gupta, H. K., Springer, 37-40, 2012.
- Janecke S.U., Dorsey, R.J., Forand, D., Steely, A.N., Kirby, S.M., Lutz, A.T., Housen B.A., Belgarde, B., Langenheim, V.E., Rittenour, T.M., High Geologic Slip Rates since Early Pleistocene Initiation of the San Jacinto and San Felipe Fault Zones in the San Andreas Fault System: Southern California, USA, GSA Special Paper 475, none, GSA, Boulder, 475, 48 p., 2010.
- Janecke, S.U., Dorsey, R.J., and Belgarde, B., 2010, Age and structure of the San Jacinto and San Felipe fault zones and their lifetime slip rates: In Clifton, H.E., and Ingersoll, R.V., eds., 2010, Geologic excursions in California and Nevada: tectonics, stratigraphy and hydrogeology: Pacific Section, SEPM (Society for Sedimentary Geology) Book 108, p. 233-271.
- Janecke, S.U., Dorsey, R.J., and Belgarde, B., 2008, Age and structure of the San Jacinto and San Felipe fault zones, and their lifetime slip rates, in, Rockwell, T. compiler, Cross correlation of Quaternary dating techniques, slip rates, and tectonic models in the western Salton Trough (Guidebook for Day 2 of the Friends of the Pleistocene Pacific Cell Field Trip Cordilleran section), 31 p. (superseded by Janecke et al., 2010).
- Janecke, S.U., Dorsey, R.J., and Belgarde, B., 2008, Early Pleistocene initiation and structural complexity

- of the San Jacinto and San Felipe fault zones, in, Rockwell, T. compiler, Cross correlation of Quaternary dating techniques, slip rates, and tectonic models in the western Salton Trough (Road Log for Day 2 of the Friends of the Pleistocene Pacific Cell Field Trip Cordilleran section), 5 p. (superseded by Janecke et al., 2010).
- Ji, K. H. and T. A. Herring, Correlation between changes in groundwater levels and surface deformation from GPS measurements in the San Gabriel Valley, California, *Geophysical Research Letters*, 39, L01301, 2011.
- Ji, K. H. and T. A. Herring (2012), A method for detecting transient signals in GPS position time series: state estimation and principal component analysis, in preparation for submission to *GJI*. (Proposal 11078)
- Ji, K. H. and T. A. Herring (2012), Detecting small slow slip events from GPS Measurements in Cascadia, in preparation for submission to *J. Geophys. Res.* (Proposal 11078)
- Ji, K. H., and T. Herring, Transient signal detection using GPS measurements: Transient Inflation at Akutan Volcano, Alaska, During Early 2008, *Geophysical Research Letters*, 38, L06307, 2011.
- Jordan, T. H., Prospects for Operational Earthquake Forecasting, Proceedings of the 3rd SCEC-ERI Joint Workshop, submitted, 2010.
- Jordan, T. H., Earthquake System Science: Potential for Seismic Risk Reduction, *Scientica Iranica*, accepted, 2008.
- Jordan, T. H., Reducing Seismic Risk Through International Cooperation in Earthquake System Science, National Research Council report (title not yet known), submitted, 2008.
- K. Blisniuk, T. Rockwell, L. Owen, M. Oskin, C. Lippincott, M. Caffee, M., and J. Dorch, Late Quaternary slip-rate gradient defined using high-resolution topography and  $^{10}\text{Be}$  dating of offset landforms on the southern San Jacinto fault, California, *Journal of Geophysical Research*, 115, published, 2010.
- K.F. Tiampo, W. Klein, Hsien-Chi Li, A. Mignan, Y. Toya, J.B. Rundle, and C.-C. Chen, Ergodicity and earthquake catalogs: Forecast testing and resulting implications, *Pure and Applied Geophysics*, accepted, 2010.
- Kagan, Y. Y., On Earthquake Predictability Measurement: Information Score and Error Diagram, *Pure and Applied Geophysics*, 164, no. 10, pp. 1947-1962, 2007.
- Kagan, Y. Y., On the geometric complexity of earthquake focal zone and fault systems: A statistical study, *Physics of the Earth and Planetary Interiors*, George Helffrich, *Phys. Earth Planet. Inter.*, 173(3-4), 254-268, 2009.
- Kagan, Y. Y., Earthquake spatial distribution: the correlation dimension, *Geophysical Journal International*, 168, no. 3, pp. 1175-1194, 2007.
- Kagan, Y. Y., Earthquake size distribution: power-law with exponent  $\beta = 1/2$ ?, *Tectonophysics*, 490, 1-2, 103-114, 2010.
- Kagan, Y. Y., Testing long-term earthquake forecasts: likelihood methods and error diagrams, *Geophysical Journal International*, M. Cocco, 177(2), 532-542, 2009.
- Kagan, Y. Y., Simplified algorithms for calculating double-couple rotation, *Geophysical Journal International*, 171, no. 1, pp. 411-418, 2007.
- Kagan, Y. Y., Statistical distributions of earthquake numbers: consequence of branching process, *Geophysical Journal International*, M. Cocco, 180, 3, 1313-1328, 2010.
- Kagan, Yan Y., and Jackson, David D., Global earthquake forecasts, *Geophysical Journal International*, 184, 2, 759-776, none.
- Kagan, Yan Y., Random stress and Omori's law, *Geophysical Journal International*, 186, 3, 1347-1364, 2011.
- Kagan, Y. Y., P. Bird, and D. D. Jackson, Earthquake Patterns in Diverse Tectonic Zones of the Globe, *Pure and Applied Geophysics*, D. Rhoades, 167, 6/7, 721-741, 2010.
- Kagan, Y. Y. and Jackson, D. D., 2012. Long- and short-term earthquake forecasts during the Tohoku sequence, manuscript, submitted to EPS 2011/12/27, EPS3360TH2, Preprint <http://arxiv.org/abs/1201.1659>.
- Kagan Y. Y. and D. D. Jackson, Whole Earth high-resolution earthquake forecasts, *Geophysical Journal International*, accepted, 2012.
- Kagan, Y. Y. and D. D. Jackson, Earthquake forecasting in diverse tectonic zones of the Globe, *Pure and Applied Geophysics*, D. Rhoades, 167, 6/7, 709-719, 2010.
- Kagan, Y. Y. and D. D. Jackson, Short- and long-term earthquake forecasts for California and Nevada, *Pure and Applied Geophysics*, D. Rhoades, 167, 6/7, 685-692, 2010.

- Kagan, Y. Y., D. D. Jackson, and Y.-F. Rong, A Testable Five-Year Forecast of Moderate and Large Earthquakes in Southern California Based on Smoothed Seismicity, *Seismological Research Letters*, S. E. Hough, 78, no. 1, pp. 94-98, 2007.
- Kane, D. L., G. A. Prieto, F. L. Vernon, and P. M. Shearer, Quantifying seismic source parameter uncertainties, *Bulletin of the Seismological Society of America*, 101, 535-543, 2011.
- Kaneko, Y and J-P. Ampuero, A mechanism for preseismic steady rupture fronts observed in laboratory experiments, *Geophysical Research Letters*, *Geophysical Research Letters*, 38, L21307, 2011.
- Kaneko, Y., and N. Lapusta, Supershear transition due to a free surface in 3-D simulations of spontaneous dynamic rupture on vertical strike-slip faults, *Tectonophysics*, 493, 3-4, 272-284, 2010.
- Kaneko, Y., and N. Lapusta, Variability of earthquake nucleation in continuum models of rate-and-state faults and implications for aftershock rates, *Journal of Geophysical Research - Solid Earth*, 113, 2008.
- Kaneko, Y., and Y. Fialko, Shallow slip deficit due to large strike-slip earthquakes in dynamic rupture simulations with elasto-plastic response, *Geophysical Journal International*, submitted, 2011.
- Kaneko, Y., J.-P. Ampuero, and N. Lapusta, Spectral-element simulations of long-term fault slip: Effect of low-rigidity layers on earthquake-cycle dynamics, *Journal of Geophysical Research - Solid Earth*, 116, B10313, 2011.
- Kaneko, Y., N. Lapusta, and J.-P. Ampuero, Spectral element modeling of spontaneous earthquake rupture on rate-and-state faults: Effect of velocity-strengthening friction at shallow depths, *Journal of Geophysical Research*, 113, 2008.
- Karin A. Dahmen, Yehuda Ben-Zion, Jonathan T. Uhl, A simple analytic theory for the statistics of avalanches in sheared granular materials, *Nature Physics*, 7, 554, 2011.
- Kate Huihusan Chen, Roland Bürgmann, and Robert M. Nadeau, Triggering Effect of M 4-5 Earthquakes on the Earthquake Cycle of Repeating Events at Parkfield, California, *Bulletin of the Seismological Society of America*, Stefan Wiemer, 100, 2010.
- Keller, E. A., M. Duffy, J. P. Kennett, and T. Hill, Tectonic geomorphology and hydrocarbon induced topography of the Mid-Channel Anticline, Santa Barbara Basin, California, *Geomorphology*, 89, 3-4, 274-286, 2007.
- Kilb, D., Z. Peng, D. Simpson, A. Michael, M. Fisher and D. Rohrlick, Listen, watch, learn: SeisSound video products, *Seismological Research Letters*, 83, 2, 281-286, 2012.
- Kilgore, B. D., J. Lozos, N. M. Beeler, and D. D. Oglesby, Laboratory observations of fault strength in response to changes in normal stress, *Journal of Applied Mechanics*, accepted, 2012.
- Kilgore, B., J. Lozos, N. Beeler, and D. Oglesby, Laboratory observations of fault strength in response to changes 1 in normal stress, *Journal of Applied Mechanics*, accepted, 2011.
- Kilgore, B., J. Lozos, N. Beeler, and D. Oglesby, Laboratory observations of fault strength in response to changes in normal stress, *Journal of Applied Mechanics*, submitted, 2011.
- King, G.C.P. and S. G. Wesnousky, Scaling of Fault Parameters for Continental Strike-Slip Earthquakes, *Bulletin of the Seismological Society of America*, 97, no. 6, pp. 1833-1840, 2007.
- Kitajima, H., F. M. Chester, and J. S. Chester, Dynamic weakening of gouge layers in high-speed shear experiments: Assessment of temperature-dependent friction, thermal pressurization, and flash heating, *Journal of Geophysical Research*, 2010.
- Kitajima, H., J. S. Chester, F. M. Chester, and T. Shimamoto, High-speed friction of disaggregated ultracataclasite in rotary shear: Characterization of frictional heating, mechanical behavior, and microstructure evolution, *Journal of Geophysical Research - Solid Earth*, 2010.
- Klein, W., N. Gulbahce, H. Gould, J. B. Rundle and K. F. Tiampo, The structure of fluctuations near mean-field critical points and spinodals and its implication for physical processes, *Physical Review E*, APS, 2007.
- Kosarian, M., P.M.Davis, T. Tanimoto and R. Clayton, The Relationship Between Upper Mantle Anisotropic Structures Beneath California, Transpression, and Absolute Plate Motions, *Journal of Geophysical Research - Solid Earth*, Robert Nowack, AGU, accepted, 2011.
- Kozdon, J. E., E. M. Dunham, and J. Nordstrom, Interaction of waves with frictional interfaces using summation-by-parts difference operators: Weak enforcement of nonlinear boundary conditions, *Journal of Scientific Computing*, 50, 2, 341-367, 2011.
- Kozdon, J. E., E. M. Dunham, and J. Nordström, Simulation of dynamic earthquake ruptures in complex geometries using high-order finite difference methods, *Journal of Scientific Computing*, in revision, 2012.

- Kreylos, O., Oskin, M., Cowgill, E., Gold, P., and Elliott, A., Point-based computing on scanned terrain with LidarViewer, Geosphere, Davis, submitted, 2011.
- Krishnan, S., A Benchmark Problem for Collapse Prediction of Steel Structures, Journal of Structural Engineering, submitted, 2010.
- Krishnan, S., Muto, M., Mourhatch, R., Bjornsson, A. B., and Siriki, H., Rupture-to-Rafters Simulations: Unifying Science and Engineering for Earthquake Hazard Mitigation, IEEE Computing in Science and Engineering, 13, 4, 28-43, 2011.
- Krishnan, S., The Modified Elastofiber Element for Steel Slender Column and Brace Modeling, Journal of Structural Engineering, 136, 11, 1350-1366, 2010.
- Krishnan, S., The Modified Elastofiber Element for Steel Slender Column and Brace Modeling, Journal of Structural Engineering, 136, 11, 1350-1366, 2010.
- L. A. Dalguer, H. Miyake, S. M. Day, and K. Irikura, Calibrated Surface and Buried Dynamic Rupture Models Constrained with Statistical Observations of Past Earthquakes, Bulletin of the Seismological Society of America, 98, 1147-1161, 2008.
- LaJoie, L. and E. E. Brodsky, Local and regional seismic response to injection and production at the Salton Sea geothermal field, southern California, SCEC Annual Meeting 2011, published, 2011.
- LaJoie, L. and E. E. Brodsky, Local and regional seismic response to injection and production at the Salton Sea geothermal field, southern California, AGU Fall Meeting 2011, Abstract: S41C-2196, published, 2011.
- Langenheim, V.E., T.L. Wright, D.A. Okaya, R.S. Yeats, G.S. Fuis, K. Thygesen, and H. Thybo, Structure of the San Fernando Valley region, California: Implications for seismic hazard and tectonic history, Geosphere, in review, 2010.
- Langer, J. S. and M. L. Manning, Steady-State, Effective-Temperature Dynamics in a Glassy Material, Physical Review E, American Physical Society, 76, no. 5, 056107, 2007.
- Lapusta, N., and Y. Liu, Three-dimensional boundary integral modeling of spontaneous earthquake sequences and aseismic slip, Journal of Geophysical Research, 114, 2009.
- Lavallée, D., H. Miyake and K. Koketsu, Stochastic Model of a Subduction-Zone Earthquake: Sources and Ground Motions for the 2003 Tokachi-oki, Japan, Earthquake, Bulletin of the Seismological Society of America, submitted, 2009.
- Lavallee, D., On the Random Nature of Earthquake Sources and Ground Motions: A Unified Theory, Earth Heterogeneity and Scattering Effects in Seismic waves. Advances in Geophysics, H. Sato and M. Fehler, 50, 427-461, 2008.
- Lawson, M.J., B.J. Roder, D.M. Stang, and E.J. Rhodes, Characteristics of quartz and feldspar from southern California, USA, Radiation Measurements, Ian Bailiff, LED 2011 Special issue, submitted, 2012.
- Le, K., T. Rockwell, L. A. Owen, M. Oskin, C. Lippincott, M. W. Caffee, J. Dortch, Late Quaternary slip-rate gradient defined using high-resolution topography and  $^{10}\text{Be}$  dating of offset landforms on the southern San Jacinto Fault, California, Journal of Geophysical Research, AGU, in review, 2009.
- Legg, M.R., C. Goldfinger, M.J. Kamerling, J.D. Chaytor, and D.E. Einstein, Morphology, structure and evolution of California Continental Borderland restraining bends, Tectonics of Strike-Slip Restraining and Releasing Bends, Cunningham, W.D. & P. Mann, Geological Society of London, London, Special Publications 290, 143-168, 2007.
- Leon, L. A., Dolan, J. F., Shaw, J. H., and Pratt, T. L., Evidence for Large Holocene Earthquakes on the Compton Thrust Fault, Los Angeles, California, Journal of Geophysical Research, 2009.
- Leon, L. A., Dolan, J. F., Shaw, J. H., Pratt, T. L., Evidence for Large Holocene Earthquakes on the Compton Thrust Fault, Los Angeles, California, Journal of Geophysical Research - Solid Earth, accepted, 2009.
- Li, W., and D. Assimaki, Site and motion-dependent parametric uncertainty of site response analyses in earthquake simulations, Bulletin of the Seismological Society of America, accepted, 2009.
- Li, Y. G., P. Chen, E. S. Cochran, and J. E. Vidale, Seismic Velocity Variations on the San Andreas Fault Caused by the 2004 M6 Parkfield Earthquake and Their Implications, Earth, Planets and Space, Kiyoshi Yomogida, SGEPS etc., Japan, 59, no. 1, pp. 21-31, 2007.
- Li, Y. G., P. E. Malin, and J. E. Vidale, Parkfield fault-zone guided waves: Low-velocity damage zone on the San Andreas fault at depth near SAFOD site at Parkfield by fault-zone trapped waves, Scientific Drilling Journal, ICDP-IODP, Special Issue, No. 1, pp. 73-77, 2007.
- Li, Y.-G., P. E. Malin, and E. M. Cochran, High-Resolution Imaging of the San Andreas Fault Damage

- Zone from SAFOD Main-Hole and Surface Seismic Records, PAGEOPH, Brian Mitchell, Birkhäuser Basel Publication, Special Volume, submitted, 2009.
- Li, Y.-G., Seismic Study of the San Andreas Fault in California and the Longmen-Shan Fault Ruptured in the M8 Wenchuan Earthquake in China on May 12, 2008, Academic Prospective, Chungwu Zhou, Editor-in-Chief, Chinese Scholars Association - Southern California, Los Angeles, Volume 4, 4-25, 2008.
- Li, Yong-Gang and Peter E. Malin, San Andreas Fault Damage at SAFOD Viewed with Fault-Guided Waves, Geophysical Research Letters, Aldo Zollo, AGU journals, 35, L08304, 2008.
- Liel, A.B., K.P. Lynch, and K.S. Rowe, Seismic Performance of Reinforced Concrete Frame Buildings in Southern California, Earthquake Spectra, 27, 2, 399-417, 2011.
- Lin, G., and P. M. Shearer, Evidence for water-filled cracks in earthquake source regions, Geophysical Research Letters, 36, 2009.
- Lin, G., C. H. Thurber, H. Zhang, E. Hauksson, P. M. Shearer, F. Waldhauser, T. M. Brocher and J. Hardebeck, A California statewide three-dimensional seismic velocity model from both absolute and differential times, Bulletin of the Seismological Society of America, 100, 225-240, 2010.
- Lin, G., P. M. Shearer, and E. Hauksson, A 3-D Crustal Tomography Model for Southern California from a Composite Event Method, Bulletin of the Seismological Society of America, 2007.
- Lin, G., P. M. Shearer, and E. Hauksson, A Search for Temporal Variations in Station Terms in Southern California from 1984 to 2002, Bulletin of the Seismological Society of America, 98, 2118-2132, 2008.
- Lin, G., P. M. Shearer, Estimating Local Vp/Vs Ratios within Similar Earthquake Clusters, Bulletin of the Seismological Society of America, 97, no. 2, pp. 379-388, 2007.
- Lin, G., Three-dimensional seismic velocity models in the vicinity of the 2008 Chino Hills Mw5.4 earthquake, California, Geophysical Journal International, in preparation, 2010.
- Liu, Z., and P. Bird [2008] Kinematic modelling of neotectonics in the Persia-Tibet-Burma orogen, *Geophys. J. Int.*, 172(2), 779-797 + 3 digital appendices, doi: 10.1111/j.1365-246X.2007.03640.x.
- Liu, Y., and N. Lapusta, Transition of Mode II Cracks from Sub-Rayleigh to Intersonic Speeds in the Presence of Favorable Heterogeneity, Journal of the Mechanics and Physics of Solids, 56, no. 1, pp. 25-50, 2008.
- Lorraine A. Leon, Shari A. Christofferson, James F. Dolan, John H. Shaw, and Thomas L. Pratt, Earthquake-by-Earthquake Fold Above the Puente Hills Blind Thrust Fault, Los Angeles, California: Implications for Fold Kinematics and Seismic Hazard, Active fault -related folding Journal of Geophysical Research special section, 112, B03S03, 2007.
- Loveless, J. P. and B. J. Meade, Stress modulation on the San Andreas fault by interseismic fault system interactions, Geology, Patience Cowie, Geological Society of America, Boulder, CO, 39, 11, 1035-1038, 2011.
- Lozos, J.C., D.D. Oglesby, B. Duan, and S.G. Wesnousky, The Effects of Fault Bends on Rupture Propagation: A Geometrical Parameter Study, Bulletin of the Seismological Society of America, submitted, 2010.
- Luo, Yan, Y. Tan, S. Wei, D. Helmberger, Z. Zhan, S. Ni, E. Hauksson, and Y. Chen, Source Mechanism and Rupture Directivity of the Mw4.6 May 18, 2009 Inglewood, California Earthquake, BSSA, 100, 3269-3277, published, 2010.
- Lyakhovskiy, V. and Y. Ben-Zion, Scaling relations of earthquakes and aseismic deformation in a damage rheology model, Geophysical Journal International, 172, 2, 651-662, 2007.
- Lynch, D. K., K. W. Hudnut and David S. P. Dearborn, Low Altitude Aerial Color Digital Photographic Survey of the San Andreas Fault in the Carrizo Plain, Seismological Research Letters, 81, 453-459, 2010.
- M. K. Sachs, E. M. Heien, D. L. Turcotte, M. B. Yikilmaz, J. B. Rundle, L. H. Kellogg, Virtual California Earthquake Simulator, Seismological Research Letters, in preparation, 2012.
- Ma, S. and G. C. Beroza, Rupture Dynamics on a Bimaterial Interface for Dipping Faults, Bulletin of the Seismological Society of America, 98, 4, 1642-1658, 2008.
- Ma, S., and G. C. Beroza, Ambient-field Green's functions from asynchronous seismic observations, GRL, accepted, 2012.
- Ma, S., G. Prieto, and G. C. Beroza, Testing Community Velocity Models for Southern California Using the Ambient Seismic Field, Bulletin of the Seismological Society of America, 2008.
- Ma, S., R. J. Archuleta, and M. T. Page, Effects of Large-Scale Surface Topography on Ground Motions:

- As Demonstrated by a Study of the San Gabriel Mountains in Los Angeles, California, *Bulletin of the Seismological Society of America*, 97, no. 6, pp. 2066 - 2079, 2007.
- Ma, S., S. Custodio, R. J. Archuleta, P. Liu, Dynamic Modeling of the 2004 Mw 6.0 Parkfield, California, Earthquake, *Journal of Geophysical Research - Solid Earth*, 113, B02301, 2008.
- Ma, Shuo, and D. J. Andrews, Inelastic Off-fault Response and Three-Dimensional Dynamics of Earthquake Rupture on a Strike-Slip Fault, *Journal of Geophysical Research, Solid Earth*, 2010.
- Ma, Shuo, Distinct Asymmetry in Rupture-Induced Inelastic Strain Across Dipping Faults: An Off-Fault Yielding Model, *Geophysical Research Letters*, 2009.
- Maechling, P.J., Deelman, E., and Cui, Y., Implementing High Performance Computing Simulation Software Acceptance Tests as Scientific Workflows, *ISSTA*, 2008.
- Maechling, Philip, and Ewa Deelman, *SCEC CyberShake Workflows - Automating Probabilistic Seismic Hazard Analysis Calculations*, Springer, Springer, 2007.
- Mai, P.M., Ground Motion: Complexity and Scaling in the Near Field of Earthquake Ruptures, *Encyclopedia of Complexity and System Science*, W.H.K. Lee, Springer, in revision, 2008.
- Mai, P. M., and K.B. Olsen, Broadband Ground Motion Simulations Using Finite-Difference Synthetics with Local Scattering Operators, *Bulletin of the Seismological Society of America*, AGU, 100, 2124-2142, 2010.
- Mai, P.M., W. Imperatori, and K.B. Olsen (2010). Hybrid broadband ground-motion simulations: combining long-period deterministic synthetics with high-frequency multiple S-to-S back-scattering, *Bull. Seis. Soc. Am.* 100, 5A, 2124-2142.
- Manning, M. L., E. G. Daub, J. S. Langer, J. M. Carlson, Rate dependent shear bands in a shear transformation zone model of amorphous solids, *Physical Review E*, Gary Grest, American Institute of Physics, 2009.
- Manning, M. L., J. S. Langer and J. M. Carlson, Strain Localization in a Shear Transformation Zone Model for Amorphous Solids, *Physical Review E*, American Physical Society, 76, no. 5, 056106, 2007.
- Marliyani, G.I., T.K. Rockwell, N.W. Onderdonk, and S.F. McGill, Straightening of the northern San Jacinto Fault, California as seen in the fault structure evolution of the San Jacinto Valley step-over, *Bulletin of Seismological Society of America*, in preparation, 2012.
- Marshall, S. T. and Morris, A. C., Mechanics, Slip Behavior, and Seismic Potential of Corrugated Dip Slip Faults, *Journal of Geophysical Research*, in review, 2011.
- Marshall, S. T., Cooke, M. L., Owen, S. E., Interseismic deformation associated with three-dimensional faults in the greater Los Angeles region, California, *Journal of Geophysical Research*, AGU, San Francisco, 114, B12403, 1-17, 2009.
- Marshall, S. T., M. L. Cooke, S. E. Owen, Effects of Non-Planar Fault Topology and Mechanical Interactions on Fault Slip Distributions, *Bulletin of the Seismological Society of America*, *Seismological Society of America*, 98, 3, 1113-1127, 2008.
- Marshall, S.T., Funning, G.J., and Owen, S.E. *in prep* Non-tectonic and Interseismic Deformation in the Ventura Basin Region, CA. *To be submitted to Journal of Geophysical Research*.
- McGill, S., L. Owen, R. Weldon, and K. Kendrick, Latest Pleistocene Slip Rate of the San Bernardino Strand of the San Andreas Fault at Plunge Creek in Highland, California, *Water and the San Bernardino Mountains The Good, The Bad, and The Muddy.*, Michael Cook, Inland Empire Chapter, Assoc. of Environ. and Eng. Geologist, 2011.
- McGill, S., R. Weldon, and L. Owen, Latest Pleistocene Slip Rate of the San Bernardino Strand of the San Andreas Fault at Plunge Creek in Highland, California, *South Coast Geological Society, Annual Field Trip Guidebook*, No. 35, *Geology and Hydrogeology of the Big Bear Valley and San Bernardino Mountains*, Tra, Tom Devine and Virgil Talbott, South Coast Geological Society, Santa Ana, CA, 35, 215-224, 2008.
- McGill, S.F., L. A. Owen, R. J. Weldon, II, and K. J. Kendrick, Latest Pleistocene and Holocene Slip Rate for the San Bernardino Strand of the San Andreas Fault, Plunge Creek Southern California: Implications for Strain Partitioning within the Southern San Andreas Fault System for the last 32 ka, *Geological Society of America Bulletin*, in revision, 2012.
- Meade, B. J., and J. P. Loveless, Block modeling with connected fault network geometries and a linear elastic coupling estimator in spherical coordinates, *Bulletin of the Seismological Society of America*, 3124-3139, 2009.
- Meade, B. J., Power-Law Distribution of Fault Slip-Rates in Southern California, *Geophysical Research Letters*, 34, L23307, 2007.

- Meigs, A. J., M. L. Cooke, and S. T. Marshall, Using Vertical Rock Uplift Patterns to Constrain the Three-Dimensional Fault Configuration in the Los Angeles Basin, *Bulletin of the Seismological Society of America*, 98, no. 1, pp. 106-123, 2008.
- Mena, B., P.M. Mai, K.B. Olsen, M. Purvance, and J. Brune, Broadband ground motion simulations for 7 TeraShake scenarios: constraints from precarious rocks, *Bulletin of the Seismological Society of America*, 100, 2143-2162, 2010.
- Mena, B., P.M. Mai, K.B. Olsen, M.D. Purvance, and J.N. Brune (2010). Hybrid broadband ground motion simulation using scattering Green's functions: application to large magnitude events, *Bull. Seis. Soc. Am.* 100, 5A, 2143-2162.
- Meng, L., A. Inbal and J.-P. Ampuero, A window into the complexity of the dynamic rupture of the 2011 Mw 9 Tohoku-Oki earthquake, *Geophysical Research Letters*, Ruth Harris, AGU, 2011.
- Meng, X., X. Yu, Z. Peng and B. Hong, Detecting earthquakes around Salton Sea following the 2010 Mw7.2 El Mayor-Cucapah earthquake using GPU parallel computing, *Procedia Computer Science*, accepted, 2012.
- Mignan, A., G. C. P. King, and D. Bowman, A Mathematical Formulation of Accelerating Moment Release based on the Stress Accumulation Model, *Journal of Geophysical Research*, 112, B07308, 2007.
- Moeller, J., and F.P. Schoenberg, Thinning spatial point processes into Poisson processes, *Advances in Applied Probability*, in review, 2009.
- Muto, M. and Krishnan, S., Hope for the Best, Prepare for the Worst: Response of Tall Steel Buildings to the ShakeOut Scenario Earthquake, *Earthquake Spectra*, ShakeOut Special Issue, 27, 2, 375-398, 2011.
- Nicholson, C., M.J. Kamerling, C.C. Sorlien, T.E. Hopps and J.-P. Gratier, Subsidence, Compaction and Gravity-Sliding: Implications for 3D Geometry, Dynamic Rupture and Seismic Hazard of Active Basin-Bounding Faults in Southern California, *Bulletin of the Seismological Society of America*, 97, no. 5, pp. 1607-1620, 2007.
- Niemi, N. A., M. Oskin, and T. K. Rockwell, The Southern California Earthquake Center Geologic Vertical Motion Database, *Geochemistry, Geophysics, Geosystems*, John Tarduno, American Geophysical Union, Washington, D.C., 9, Q07010, 2008.
- Noda, H., and N. Lapusta, Three dimensional earthquake sequence simulations with evolving temperature and pore pressure due to shear heating: Effect of heterogeneous hydraulic diffusivity, *Journal of Geophysical Research*, 115, 2010.
- Noda, H., E. M. Dunham., and J. R. Rice, Earthquake Ruptures with Thermal Weakening and the operation of Major Faults at Low Overall Stress Levels, *Journal of Geophysical Research*, 2008.
- Noda, H., N. Lapusta, and J. R. Rice, Earthquake sequence calculations with dynamic weakening mechanisms, *Multiscale and Multiphysics Processes in Geomechanics (results of workshop at Stanford Univ., June, 2010)*, Borja, R., Springer, 149-152, 2011.
- Nunley, M., D. Oglesby, and D. Bowman, Dynamic Slip Partitioning in a Branched Oblique Fault System, *Geophysical Research Letters*, in preparation, 2010.
- O'Connell, D. R. H., S. Ma, and R. J. Archuleta, Influence of Dip and Velocity Heterogeneity on Reverse- and Normal-Faulting Rupture Dynamics and Near-Fault Ground Motions, *Bulletin of the Seismological Society of America*, 97, no. 6, pp. 1970 - 1989, 2007.
- Oglesby, D. D., Rupture termination and jump on parallel offset faults, *Bulletin of the Seismological Society of America*, 101, 385-398, 2008.
- Ohtani, R., J. J. McGuire, and P. Segall, The Network Strain Filter - A New Tool for Monitoring and Detecting Transient Deformation Signals in GPS Arrays, *Journal of Geophysical Research*, 2010.
- Ojha, Lujendra, and Zhigang Peng, Systematic search of remotely triggered earthquakes and non-volcanic tremor along the Himalaya/Southern Tibet and Northern California, N/A, in preparation, 2009.
- Olsen, A. H. and T. H. Heaton, Characterizing Ground Motions that Collapse Steel, Moment-Resisting Frames of Make Them Unrepairable, *Earthquake Spectra*, in preparation, 2012.
- Olsen, A. H., B. T. Aagaard, and T. H. Heaton, Long-Period Building Response to Earthquakes in the San Francisco Bay Area, *Bulletin of the Seismological Society of America*, 98, no. 2, pp. 1047-1065, 2008.
- Olsen, K. B., and J. Brune, Constraints from Precariously Balanced Rocks on Preferred Rupture Directions for Large Earthquakes on the Southern San Andreas Fault, *Journal of Seismology*, T. Dahm, Springer, 12, no. 2, pp. 235-241, 2008.



- Olsen, K. B., W. J. Stephenson, and A. Geisselmeyer, 3D Crustal Structure and Long-Period Ground Motions from a M9.0 Megathrust Earthquake in the Pacific Northwest Region, *Journal of Seismology*, T. Dahm, Springer, 12, no. 2, pp. 145-159, 2008.
- Olsen, K.B., S.M. Day, L.A. Dalguer, J. Mayhew, Y. Cui, J. Zhu, V.M. Cruz-Atienza, D. Roten, P. Maechling, T.H. Jordan, D. Okaya, and A. Chourasia, ShakeOut-D: Ground Motion Estimates Using an Ensemble of Large Earthquakes on the Southern San Andreas Fault With Spontaneous Rupture Propagation, *Geophysical Research Letters*, 36, L04304 1-6, 2009.
- Olsen, K.B., and G. Ely, WebSims: A Web-based System for Storage, *Seismological Research Letters*, L. Astitz, 80, 1002-1007, 2009.
- Olsen, K.B., and J.E. Mayhew, Goodness-of-fit Criteria for Broadband Synthetic Seismograms, With Application to the 2008 Mw5.4 Chino Hills, CA, Earthquake, *Seismological Research Letters*, L. Astitz, 81, 715-723, 2010.
- Olsen, K.B., S.M. Day, J.B. Minster, Y. Cui, A. Chourasia, D. Okaya, P. Maechling, and T. Jordan, Spontaneous Rupture Simulations of Mw7.7 Earthquakes on the Southern San Andreas Fault, *Bulletin of the Seismological Society of America*, Michael, 98, 1162-1185, 2008.
- Olsen, K.B., S. M. Day, J. B. Minster, Y. Cui, A Chouasia, R. Moore, P. Maechling, T. Jordan (2008), TeraShake2: simulation of Mw7.7 earthquakes on the southern San Andreas fault with spontaneous rupture description, *Bull. Seismol. Soc. Am.* 98, 1162-1185, doi: 10.1785/0120070148.
- Onderdonk, N. W., T. K. Rockwell, S. F. McGill, and G. I. Marliyani, Evidence for seven surface ruptures in the past 1600 years on the Claremont fault at Mystic lake, northern San Jacinto fault zone, California, *Bulletin of the Seismological Society of America*, submitted, 2012.
- Oskin, M. E., Arrowsmith, J. R., Hinojosa-Corona, A., Elliott, A. J., Fletcher, J. M., Fielding, E., Gold, P. O., Gonzalez-Garcia, J. J., Hudnut, K. W., Liu-Zheng, J. and Teran, O., Near-field deformation from the El Mayor-Cucapah earthquake revealed by differential LIDAR, *Science*, 335, 335-337, published, 2012.
- Oskin, M. E., K. Le and M. D. Strane, Quantifying fault-zone activity in arid environments with high-resolution topography, *Geophysical Research Letters*, 34, L23S05, 2007.
- Oskin, M., L. Perg., E. Shelef, M. Strane, E. Gurney, B. Singer, and X. Zhang, Elevated shear-zone loading rate during an earthquake cluster in eastern California, *Geology*, 36, 6, 507-510, published, 2008.
- Page, M. T., S. Custodio, R. J. Archuleta, and J. M. Carlson, Constraining Earthquake Source Inversions with GPS Data 1: Resolution Based Removal of Artifacts, *Journal of Geophysical Research - Solid Earth*, 114, 2009.
- Pei, D., J. N. Louie, and S. K. Pullammanappallil, Application of simulated annealing inversion on high-frequency fundamental-mode Rayleigh wave dispersion curves, *Geophysics*, 72, R77-R85, 2007.
- Pelties, C., J. de la Puente, J.-P. Ampuero, G. Brietzke, and M. Kaeser, Three-dimensional dynamic rupture simulation with a high-order Discontinuous Galerkin method on unstructured tetrahedral meshes, *Journal of Geophysical Research*, 117, B02309, published, 2012.
- Peng, Z., C. Aiken, D. Kilb, D. Shelly, B. Enescu, Listening to the 2011 magnitude 9.0 Tohoku-Oki, Japan earthquake, *Seismological Research Letters*, 83, 2, 287-293, 2012.
- Peng, Z., C. Wu, and C. Aiken, Delayed triggering of microearthquakes by multiple surface waves circling the Earth, *Geophysical Research Letters*, 38, L04306, 2011.
- Peng, Z., D. P. Hill, D. R. Shelly and C. Aiken, Remotely triggered microearthquakes and tremor in Central California following the 2010 Mw8.8 Chile Earthquake, *Geophysical Research Letters*, 37, L24312, 2010.
- Peng, Z., J. E. Vidale, M. Ishii, and A. Helmstetter, Seismicity rate immediately before and after main shock rupture from high-frequency waveforms in Japan, *Journal of Geophysical Research*, John C. Mutter, AGU, Washington, 112, B03306, 2007.
- Peng, Z., L. T. Long, and P. Zhao, The relevance of high-frequency analysis artifacts to remote triggering, *Seismological Research Letters*, 82, 5, 654-660, 2011.
- Pitarka, A., L.A. Dalguer, S.M. Day, P. Somerville, and K. Dan, Numerical study of ground motion differences between buried and surface-rupturing earthquakes, *Bulletin of the Seismological Society of America*, 99, 1521-1537, 2008.
- Platt, J. P. and Becker, T. W., Kinematics of rotating panels of E-W faults in the San Andreas system: what can we tell from geodesy?, *Geophysical Research Letters*, submitted, 2012.
- Platt, J. P., Kaus, B. J. P., and Becker, T. W., The mechanics of continental transforms: An alternative approach with applications to the San Andreas system and the tectonics of California, *Earth and*

- Planetary Science Letters, 274, 380-391, 2008.
- Platt, J.P. and T.W. Becker, Where is the real transform boundary in California?, *Geochemistry, Geophysics, Geosystems*, in review, 2010.
- Plenkens, K., D. Schorlemmer, G. Kwiatek, and the JAGUARS Group, On the Probability of Detecting Pico-seismicity, *Bulletin of the Seismological Society of America*, in preparation, 2010.
- Plesch A., John H. Shaw, Christine Benson, William A. Bryant, Sara Carena, Michele Cooke, James Dolan, Gary Fuis, Eldon Gath, Lisa Grant, Egill Hauksson, Thomas Jordan, Marc Kemerling, Mark Legg, Scott Lindvall, Harold Magistrale, Craig Nicholson, Nathan Niemi, Michael Oskin, Sue Perry, George Planansky, Thomas Rockwell, Peter Shearer, Christopher Sorlien, M. Peter Süss, John Suppe, Jerry Treiman, Robert Yeats, Community Fault Model (CFM) for Southern California, *Bulletin of the Seismological Society of America*, 97, no. 6, pp. 1793-1802, 2007.
- Pollitz, F. F., ViscoSim Earthquake Simulator, *Seismological Research Letters, SSA*, 83, in preparation, 2012.
- Porter, K.A., and C.R. Scawthorn, Open-Source Risk Estimation Software, SPA Risk LLC Report Series, SPA Risk LLC, Pasadena, Project 10006-01-06-01, Report ver 1.01, 2007.
- Porter, R., Zandt, G., McQuarrie, N., Pervasive lower crustal seismic anisotropy in southern California: Evidence for underplated schists, *Journal of Geophysical Research*, submitted, 2009.
- Powers, P. M. and T. H. Jordan, Distribution of seismicity across strike-slip faults in California, *Journal of Geophysical Research, AGU*, Washington, 115, B05305, 2010.
- Prieto G. A., J. F. Lawrence, and G. C. Beroza, Anelastic Earth Structure from the Ambient Seismic Field, *Journal of Geophysical Research*, 114, B07303, 2009.
- Prieto, G. A. and G. C. Beroza, Earthquake Ground Motion Prediction Using the Ambient Seismic Field, *Geophysical Research Letters*, 35, L14304, 2008.
- Prieto, G. A., M. Denolle, J. F. Lawrence, G. C. Beroza, On amplitude information carried by the ambient seismic field, *Comptes rendus geoscience. Thematic Issue: Imaging and Monitoring with Seismic Noise*, in review, 2010.
- Prieto, G. A., Thomson, D. J., Vernon, F. L., and Parker, R. L., Reducing the bias of multitaper spectrum estimates, *Geophysical Journal International*, 171, no. 3, pp. 1269-1281, 2007.
- Purvance, M.D., Anooshehpour, A., Brune, J.N., Freestanding Block Overturning Fragilities: Numerical Simulations, *Earthquake Engineering and Structural Dynamics*, 2008.
- Purvance, M.D., Brune, J.N., Abrahamson, N.A., and Anderson, J.G., Consistency of Precariously Balanced Rocks with Probabilistic Seismic Hazard Estimates in Southern California, *Bulletin of the Seismological Society of America*, 98, 2629-2640, 2008.
- Ramirez-Guzman, L., M. Contreras, J. Bielak, and J. Aguirre, Three-Dimensional Simulation of Long-Period (>1.5 sec) Earthquake Ground Motion in the Valley of Mexico: basin effects, 4th International Conference on Earthquake Geotechnical Engineering, Conference Proceedings, accepted, 2007.
- Restrepo, D., R. Taborda, and J. Bielak, Effects of Soils Nonlinearity on Ground Response in 3D Simulations --- An Application to the Salt Lake City Basin, Effects of Surface Geology on Seismic Motion, 4th IASPEI / IAEE International Symposium, Santa Barbara, 2011.
- Rhoades, D. A. and M.C. Gerstenberger, Mixture models for improved short-term earthquake forecasting, *Bulletin of the Seismological Society of America*, 99, 2a, 636-646, 2009.
- Rhoades, D.A. and M.W. Stirling, An earthquake likelihood model based on proximity to mapped faults and catalogued earthquakes, *Bulletin of the Seismological Society of America*, submitted, 2011.
- Rhoades, D.A., D. Schorlemmer, M.C. Gerstenberger, A. Christophersen, J.D. Zechar and M. Imoto, Efficient testing of earthquake forecasting models, *Acta Geophysica*, 59, 4, 728-747, 2010.
- Rhoades, D.A., Long-range earthquake forecasting allowing for aftershocks, *Geophysical Journal International*, 174, 244-256, 2009.
- Rice, J. R., and K. Uenishi, Rupture nucleation on an interface with a power-law relation between stress and displacement discontinuity, *International Journal of Fracture*, 163, 1-13, 2010.
- Rice, J. R., and M. Cocco, Seismic fault rheology and earthquake dynamics, *Tectonic Faults: Agents of Change on a Dynamic Earth*, M. R. Handy, G. Hirth, and N. Hovius, MIT Press, Cambridge, MA, Dahlem Workshop 95, 99-137, 2007.
- Rice, J. R., E. M. Dunham, and H. Noda, Thermo- and hydro-mechanical processes along faults during rapid slip, Book section: Meso-Scale Shear Physics in Earthquake and Landslide Mechanics, Hatzor, Y., J. Sulem, and I. Vardoulakis, CRC Press (Taylor & Francis Group), 3-16, 2009.
- Rockwell, T. K. and Y. Ben-Zion, High localization of primary slip zones in large earthquakes from paleo-

- seismic trenches: Observations and implications for earthquake physics, *Journal of Geophysical Research*, 112, B10304, 2007.
- Rockwell, T., M. Sisk, G. Girty, O. Dor, N. Wechsler, and Y. Ben-Zion, Chemical and Physical Characteristics of Pulverized Tejon Lookout Granite Adjacent to the San Andreas and Garlock Faults: Implications for Earthquake Physics, *Pure and Applied Geophysics*, 166, 10-11, 1725-1746, 2009.
- Roder, B.J., M.J. Lawson, E.J. Rhodes, J.F. Dolan, L. McAuliffe, and S. F. McGill, Assessing the potential of luminescence dating for fault slip rate studies on the Garlock fault, Mojave Desert, California, USA, *Quaternary Geochronology*, Bert Roberts, Elsevier, LED2011 Special Issue, in revision, 2012.
- Rojas, O., E.M. Dunham, S.M. Day, L.A. Dalguer, and J.E. Castillo, Finite difference modeling of rupture propagation with strong velocity-weakening friction, *Geophysical Journal International*, 179, 1831-1858, 2009.
- Rojas, O., S. M. Day, J. Castillo, and L. A. Dalguer, Modeling of rupture propagation using high-order mimetic finite differences, *Geophysical Journal International*, 172, no. 2, pp. 631-650, 2008.
- Runnerstrom, E. E., *Toward an Understanding of the Gap between Earthquake Science and Local Policy-Makers in Orange County, California*, Doctoral Dissertation, L. Grant Ludwig, chair of committee, University of California, Irvine, Irvine, 2009.
- Rucker, W. K. [2008] Neotectonic kinematic analysis of Philippines orogen: Regional strainrates and a forecast of long-term seismicity (abstract), *Eos Trans. AGU*, 89(53), Fall Meeting Suppl., Abstract T53D-1992.
- S. M. Day, R. W. Graves, J. Bielak, D. Dreger, S. Larsen, K. B. Olsen, A. Pitarka, and L. Ramirez-Guzman, Model for Basin Effect on Long-Period Response Spectra, *Earthquake Spectra*, 24, 257-277, 2008.
- Sagy, A. and Brodsky, E.E., Geometric and Rheological Asperities in an Exposed Fault Zone, *J. Geophys. Res.*, *J. Geophys. Res.*, 114, B02301, published, 2009.
- Sagy, A., E. E. Brodsky and G.J. Axen, Evolution of Fault-Surface Roughness with Slip, *Geology*, 35, no. 3, pp. 283-286, 2007.
- Salisbury, J. B., T. K. Rockwell, T. J. Middleton, K. W. Hudnut, LiDAR and Field Observations of Earthquake Slip Distribution for the Central San Jacinto Fault, *Bulletin of the Seismological Society of America*, in review, 2011.
- Sammis, C. G. and Y. Ben-Zion, Mechanics of grain-size reduction in fault zones, *Journal of Geophysical Research*, 113, B02306, 2008.
- Sammis, C. G., A. J. Rosakis, and H. S. Bhat, Effects of Off-Fault Damage on Earthquake Rupture Propagation: Experimental Studies, *PAGEOPH*, in review, 2008.
- Sandwell, D. T., D. Myer, R. Mellors, M. Shimada, B. Brooks, and J. Foster, Accuracy and Resolution of ALOS Interferometry: Vector Deformation Maps of the Father's Day Intrusion at Kilauea, *IEEE Transactions on Geoscience and Remote Sensing*, 46, 11, 3524 - 3534, accepted, 2008.
- Savran, W. H., Flinchum, B., Plank, G., Dudley, C., Prina, N., and Louie, J. N., Comparing Physics-Based Next-Level ShakeZoning Computations with USGS ShakeMap Statistics for Southern Nevada Earthquake Scenarios, *Journal of the Nevada Water Resources Association*, Proceedings of the 43rd EGGE Symposium, accepted, 2011.
- Savran, W., J. N. Louie, B. Flinchum, S. K. Pullammanappallil, and A. Pancha, Spatial statistics of the Clark County Parcel Map, trial geotechnical models, and effects on earthquake ground motions in Las Vegas Valley, *Bulletin of the Seismological Society of America*, submitted, 2012.
- Savran, W., J. N. Louie, B. Flinchum, S. K. Pullammanappallil, and A. Pancha, Spatial statistics of the Clark County Parcel Map, trial geotechnical models, and effects on earthquake ground motions in Las Vegas Valley, 2012 EGGE Conference Proceedings, Gary Norris, University of Nevada, Reno, submitted, 2012.
- Shaw, B. E., An alternative pathway for seismic hazard estimates based on slip-length scaling, *submitted*, 2012.
- Scharer, K. M., Biasi, G. P., Weldon, R. J., and T. E. Fumal, Quasi-periodic recurrence of large earthquakes on the southern San Andreas fault, *Geology*, 555-558, 2010.
- Scharer, K. M., G. P. Biasi, and R. J. Weldon II, A reevaluation of the Pallett Creek earthquake chronology based on new AMS radiocarbon dates, San Andreas fault, California, *Journal of Geophysical Research - Solid Earth*, 2011.
- Scharer, K.M., R.J. Weldon II, T.E. Fumal, and G.P. Biasi, Paleoearthquakes on the Southern San Andreas Fault, Wrightwood, California, 3000 to 1500 B.C.: A New Method for Evaluating Paleoseismic

- Evidence and Earthquake Horizons, *Bulletin of the Seismological Society of America*, 97, no. 4, pp. 1054-1093, 2007.
- Schmandt, B. and E. D. Humphreys, Seismic heterogeneity and small-scale convection in the southern California upper mantle, *Geochemistry, Geophysics, Geosystems*, in review, 2010.
- Schmedes, J., and R. J. Archuleta, Near-Source Ground Motion Along Strike Slip Faults: Insights into Magnitude Saturation of PGV and PGA, *Bulletin of the Seismological Society of America*, 98, 5, 2278-2290, 2008.
- Schmedes, J., Dependency of Supershear Transition and Ground Motion on the Autocorrelation of Initial Stress, *Tectonophysics*, in revision, 2010.
- Schmedes, J., R. J. Archuleta and D. Lavallée, Dependency of Supershear Transition and Ground Motion on the Autocorrelation of Initial Stress, *Tectonophysics*, submitted, 2009.
- Schmedes, J., R. J. Archuleta, and D. Lavallée, Correlation of Earthquake Source Parameters Inferred from Dynamic Rupture Simulations, *Journal Geophysical Research - Solid Earth*, accepted, 2009.
- Schmitt, S.V., P. Segall, and T. Matsuzawa, Shear heating induced thermal pressurization during earthquake nucleation on planar faults, *Journal of Geophysical Research*, 2011.
- Schoenberg, F.P., and J. Zhuang, On thinning a spatial point process into a Poisson process using the Papangelou intensity, *Journal of Statistical Planning and Inference*, in review, 2009.
- Schoenberg, F.P., A. Chu, and A. Veen, On the relationship between lower magnitude thresholds and bias in ETAS parameter estimates, *Journal of Geophysical Research*, in review, 2009.
- Scholz, C.H., R. Ando, and B.E. Shaw, The mechanics of first order splay faulting: The strike-slip case, *Journal of Structural Geology*, 32, 118, 2010.
- Schorlemmer, D. and J. Woessner, Probability of Detecting an Earthquake, *Bulletin of the Seismological Society of America*, 98, 5, 2103-2117, 2008.
- Schorlemmer, D., A. Christophersen, A. Rovida, F. Mele, M. Stucchi, and W. Marzocchi, Setting up an Earthquake Forecast Experiment in Italy, *Annals of Geophysics*, accepted, 2010.
- Schorlemmer, D., and M. C. Gerstenberger, RELM Testing Center, *Seismological Research Letters*, Sue Hough, 78, no. 1, pp. 30-36, 2007.
- Schorlemmer, D., F. Mele, and W. Marzocchi, A Completeness Analysis of the National Seismic Network of Italy, *Journal of Geophysical Research*, 115, B04308, submitted, 2010.
- Schorlemmer, D., J. D. Zechar, M. J. Werner, E. H. Field, D. D. Jackson, and T.H. Jordan, First results of the Regional Earthquake Likelihood Models experiment, *Pure and Applied Geophysics*, David Rhoades, 2010.
- Schorlemmer, D., M. C. Gerstenberger, S. Wiemer, D. D. Jackson, and D. Rhoades, Earthquake Likelihood Model Testing, *Seismological Research Letters*, Sue Hough, 78, no. 1, pp. 17-29, 2007.
- Segall, P. and A. M. Bradley, The role of thermal pressurization and dilatancy in controlling the rate of fault slip, *Journal of Applied Mechanics*, in preparation, 2012.
- Segall, P., A. M. Rubin, A. M. Bradley, and J.R. Rice, Dilatant Strengthening as a Mechanism for Slow Slip Events, *Journal of Geophysical Research*, 115, B12305 (37 pages), 2010.
- Shao, G., C. Ji, and D. Zhao, Rupture process of the 9 March, 2011 Mw 7.4 Sanriku-Oki, Japan earthquake constrained by jointly inverting teleseismic waveforms, strong motion data and GPS observations, *Geophysical Research Letters*, 38, accepted, 2011.
- Shao, Guangfu, C. Ji and E. Hauksson, Rupture process and dynamic implications of the July 29, 2008 Mw 5.4 Chino Hills, California Earthquake, *Bulletin of the Seismological Society of America*, in preparation, 2009.
- Shao, Guangfu, Ji, Chen, What the exercise of the SPICE source inversion validation BlindTest 1 did not tell you?, *Geophysics Journal International*, 189, 569-590, published, 2012.
- Shao, Guangfu, Ji, Chen, Zhao, Dapeng, Rupture process of the 9 March, 2011 Mw 7.4 Sanriku-Oki, Japan earthquake constrained by jointly inverting teleseismic waveforms, strong motion data and GPS observations, *Geophys. Res. Lett.*, published, 2012.
- Shao, Guangfu, Li, Xiangyu, Ji, Chen, Maeda, T., Focal mechanism and slip history of the 2011 M(w) 9.1 off the Pacific coast of Tohoku Earthquake, constrained with teleseismic body and surface waves, *Earth Planets Space*, published, 2012.
- Shaw, B.E. and J.H. Dieterich, Probabilities for jumping fault segment stepovers, *Geophysical Research Letters*, 34, L01307, 2007.
- Shaw, B.E. and S.G. Wesnousky, Slip-length scaling in large earthquakes: The role of deep penetrating slip below the seismogenic layer, *Bulletin of the Seismological Society of America*, 98, 1633, 2008.

- Shaw, B.E., Constant stress drop from small to great earthquakes in magnitude-area scaling, *Bulletin of the Seismological Society of America*, 98, 871, 2009.
- Shaw, B.E., Surface slip gradients of large earthquakes, *Bulletin of the Seismological Society of America*, 101, 792, 2011.
- Shearer, P. M., and G. Lin, Evidence for Mogi doughnut behavior in seismicity preceding small earthquakes in southern California, *Journal of Geophysical Research*, 114, 2009.
- Shelef, E., and M. Oskin, Deformation Processes Adjacent to Active Faults -- Examples from Eastern California, *Journal of Geophysical Research*, 115, published, 2010.
- Shelly, D. R., Z. Peng, D. P. Hill and C. Aiken, Triggered creep as a possible mechanism for delayed dynamic triggering of tremor and earthquakes, *Nature Geoscience*, 4, 384–388, 2011.
- Shen, Z.-K., D. D. Jackson, and Y. Y. Kagan, Implications of Geodetic Strain Rate for Future Earthquakes, with a Five-Year Forecast of M5 Earthquakes in Southern California, *Seismological Research Letters*, S. Hough, *Seismological Society of America*, 78, no. 1, pp. 116-120, 2007.
- Shen, Z.-K., R. W. King, D. C. Agnew, M. Wang, T. A. Herring, D. Dong, and P. Fang, A unified analysis of crustal motion in Southern California, 1970-2004: The SCEC Crustal Motion Map, *Journal of Geophysical Research*, 116, B11402, 2011.
- Shi, Z, Y. Ben-Zion, and A. Needleman, Properties of dynamic rupture and energy partition in a solid with a frictional interface, *Journal of the Mechanics and Physics of Solids*, 56, 1, 5-24, 2008.
- Sleep, N. H. and P. Hagin, Nonlinear attenuation and rock damage during strong seismic ground motions, *Geochemistry, Geophysics, Geosystems*, 9, Q10015, 2008.
- Sleep, N. H., and S. Ma, Production of Brief Extreme Ground Acceleration Pulses by Nonlinear Mechanisms in the Shallow Subsurface, *Geochemistry, Geophysics, Geosystems*, AGU, 9, Q03008, 2008.
- Sleep, N. H., Deep-seated down-slope slip during strong seismic shaking, *Geophysics Geochemistry Geosystems*, accepted, 2011.
- Sleep, N. H., Maintenance of permeable habitable subsurface environments by earthquakes and tidal stresses, *International Journal of Astrobiology*, accepted, 2012.
- Sleep, N. H., Nonlinear Behavior of Strong Surface Waves Trapped in Sedimentary Basins, *Bulletin of the Seismological Society of America*, 100, 2, 826-832, 2010.
- Sleep, N. H., Seismically damaged regolith as self-organized fragile geological feature, *Geophysics Geochemistry Geosystems*, accepted, 2011.
- Sleep, N. H., Site Resonance during Strong Ground Motions at Lucerne California during the 1992 Landers Mainshock, *Bulletin of the Seismological Society of America*, accepted, 2012.
- Sleep, N. H., Sudden and gradual compaction of shallow brittle porous rocks, *Journal of Geophysical Research - Solid Earth*, accepted, 2010.
- Sleep, N.H., Strong seismic shaking of randomly pre-stressed brittle rocks, rock damage, and nonlinear attenuation, *Geochemistry, Geophysics, Geosystems*, in review, 2010.
- Sleep, N. H., Application of rate and state friction formalism and flash melting to thin permanent slip zones of major faults, *Geochemistry, Geophysics, Geosystems*, 11, 5, Q05007, 2009.
- Sleep, N. H., Depth of Rock Damage from Strong Seismic Ground Motions near the 2004 Parkfield Mainshock, *Bulletin of the Seismological Society of America*, 99, 5, 3067-3076, 2009.
- Smith-Konter, B., D.T. Sandwell, and M. Wei (2010), Integrating GPS and InSAR to resolve stressing rates of the SAF System, *EarthScope inSights*, Summer 2010.
- Smith-Konter, B., D.T. Sandwell, and P. Shearer, Locking depths estimated from geodesy and seismology along the San Andreas Fault System: Implications for seismic moment release, *Journal of Geophysical Research - Solid Earth*, 2011.
- Smith-Konter, B.R., and D.T. Sandwell, Stress evolution of the San Andreas Fault System: Recurrence interval versus locking depth, *Geophysical Research Letters*, Fabio Florindo, American Geophysical Union, 2009.
- Smith-Konter, B.R., D.T. Sandwell, and P. Shearer, Comparison of locking depths estimated from geodesy and seismology along the San Andreas Fault System, *Journal of Geophysical Research - Solid Earth*, in revision, 2011.
- Smith, D. E., and J. H. Dieterich, Aftershock sequences modeled with 3D stress heterogeneity and rate-state seismicity equations: Implications for crustal stress estimation, *Pure and Applied Geophysics*, in revision, 2009.
- Somerville, P.G., R.W. Graves, S.M. Day, and K.B. Olsen, Ground Motion Environment of the Los Angeles Region, *The Structural Design of Tall and Special Buildings*, Wiley InterScience, 15, no. 5, pp.

- 483-494, 2007.
- Song, S., A. Pitarka, and P. Somerville, Exploring spatial coherence between earthquake source parameters, *Bulletin of the Seismological Society of America*, 99, 2564-2571, 2009.
- Song, S., and P. Somerville, Physics-based Earthquake Source Characterization and Modeling with Geostatistics, *Bulletin of the Seismological Society of America*, 100, 482-496, 2010.
- Sorlien, C. C., K. G. Broderick, L. Seeber, B. P. Luyendyk, M. A. Fisher, R. W. Sliter, and W. R. Normark, Offshore Los Angeles thrust-folding: Pliocene-Quaternary evolution of Palos Verdes anticlinorium, California, to be decided, in preparation, 2010.
- Spinler, J. C., R. A. Bennett, M. L. Anderson, S. F. McGill, S. Hreinsdottir, and A. McCallister, Present-day strain accumulation and slip rates associated with southern San Andreas and eastern California shear zone faults, *Journal of Geophysical Research*, 115, B11407, 2010.
- Stirling, M.W. and M. Gerstenberger, Progress in ground motion-based testing of seismic hazard models in New Zealand, *Bulletin of the Seismological Society of America*, 100, 1407-1414, accepted, 2010.
- Stirling, M.W., J. Ledgerwood, T. Liu, and M. Apte, Age of unstable bedrock landforms southwest of Yucca Mountain, Nevada, and implications for past ground motions, *Bulletin of the Seismological Society of America*, 100, 1, 74-86, 2010.
- Stirling, M.W., Zondervan, A., Norris, R.J., and Ninis, D., Age constraints for precarious rocks in a humid-temperate environment, *Journal of Geophysical Research: Earth Surface*, submitted, 2009.
- Taborda, R. and Bielak, J., Full 3D integration of site-city effects in regional scale earthquake simulations, *Proceedings of the Eighth International Conference on Structural Dynamics EURODYN 2011*, 2011.
- Taborda, R. and Bielak, J., Large-Scale Earthquake Simulation --- Computational Seismology and Complex Engineering Systems, *Computing in Science and Engineering*, 13, 4, 2011.
- Taborda, R. and J. Bielak, Short-Period Ground-Motion Simulation and Validation of the 2008 Chino Hills Earthquake, *Bulletin of the Seismological Society of America*, SSA, submitted, 2011.
- Taborda, R., J. Lopez, H. Karaoglu, J. Urbanic, J. Bielak, Speeding Up Finite Element Wave Propagation for Large-Scale Earthquake Simulations, *Parallel Data Lab Technical Report*, Carnegie Mellon University, Pittsburgh, PA, CMU-PDL-10-109, 2010.
- Tan, Ying and D. V. Helmberger, A New Method for Determining Small Earthquake Source Parameters Using short-period P waves, *BSSA*, 97, 1176-1195, published, 2007.
- Tan, Ying and D. V. Helmberger, Rupture Directivity Characteristics of the 2003 Big Bear Sequence, *BSSA*, 100, published, 2010.
- Tan, Ying, T. A. Song, S. Wei, and D. V. Helmberger, Surface Wave Path Corrections and Source Inversions in Southern California, *BSSA*, 100, 2891-2904, published, 2012.
- Tanimoto, T. and K. Prindle, Surface Wave Analysis with Beamforming, *Earth, Planets and Space*, 59, no. 5, pp. 453-458, 2007.
- Tanimoto, T. and L. Rivera, The ZH Ratio Method for Long-Period Seismic Data: Sensitivity Kernels and Observational Techniques, *Geophysical Journal International*, Blackwell, 172, no. 1, pp. 187-198, 2008.
- Tanimoto, T. and S. Tsuboi, Variational Principle for Rayleigh Wave Ellipticity, *Geophysical Journal International*, Wiley-Blackwell, 179, 1658-1668, 2009.
- Tanimoto, T., Equivalent forces for colliding ocean waves, *Geophysical Journal International*, Blackwell, 181, 468-478, 2010.
- Tanimoto, T., M. Eitzel, and T. Yano, The Noise Cross-Correlation Approach for Apollo 17 LSPE Data: Diurnal Change in Seismic Parameters in Shallow Lunar Crust, *Journal of Geophysical Research (planets)*, AGU, 113, E08011, 2008.
- Tanimoto, T., Normal-mode solution for the seismic noise cross-correlation method, *Geophysical Journal International*, Blackwell, 175, 1169-1175, 2008.
- Tanimoto, Toshiro, Excitation of Microseisms, *Geophysical Research Letters*, AGU, 34, L05308, 2007.
- Tanimoto, Toshiro, Excitation of Normal Modes by Non-Linear Interaction of Ocean Waves, *Geophysical Journal International*, Blackwell, 168, no. 2, pp. 571-582, 2007.
- Tape, C., A. Plesch, J. H. Shaw, and H. Gilbert, Estimating a continuous Moho surface for the California Unified Velocity Model, *Seismological Research Letters (Electronic Seismologist)*, in revision, 2012.
- Tape, C., Q. Liu, A. Maggi, and J. Tromp, Adjoint tomography of the southern California crust, *Science*, 325, 988-992, 2009.
- Tape, C., Q. Liu, A. Maggi, and J. Tromp, Seismic tomography of the southern California crust based on

- spectral-element and adjoint methods, *Geophysical Journal International*, 180, 433-462, 2010.
- Tape, C., Q. Liu, and J. Tromp, Finite-frequency tomography using adjoint methods -- Methodology and examples using membrane surface waves, *Geophysical Journal International*, 168, no. 3, pp. 1105-1129, 2007.
- Templeton, E. L. and J. R. Rice, Off-Fault Plasticity and Earthquake Rupture Dynamics, 1. Dry Materials or Neglect of Fluid Pressure Changes, *Journal of Geophysical Research - Solid Earth*, 113, B09306, 2008.
- Templeton, E. L., A. Baudet, H. S. Bhat, R. Dmowska, J. R. Rice, A. J. Rosakis, C. E. Rousseau, Finite element simulations of dynamic shear rupture experiments and dynamic path selection along kinked and branched faults, *Journal of Geophysical Research - Solid Earth*, 114, B08304, 2009.
- Templeton, E. L., H. S. Bhat, R. Dmowska, and J. R. Rice, Dynamic rupture through a branched fault configuration at Yucca Mountain and resulting ground motions, *Bulletin of the Seismological Society of America*, 100, 4, 1485–1497, 2010.
- Thormann, T, S. Wiemer and E. Hauksson, Changes of reporting rates in the Southern Californian earthquake catalog, introduced by a new definition of ML, *Bulletin of the Seismological Society of America*, 100, 4, 1733-1742, 2010.
- Tiampo, K.F., Bowman, D.D., Rundle, J.B., SAM and the PI index: Complementary approaches to earthquake forecasting, *Pure and Applied Geophysics, PAGEOPH*, 165, 3-4, 693-709, 2008.
- Tiampo, K.F., Klein, W., Jimenez, A., Kohen-Kadosh, S., and Rundle, J.B., Evaluating the information content in seismicity measures, *Pure and Applied Geophysics*, rejected, 2007.
- Tiampo, K.F., Rundle, J.B., Klein, W., Holliday, J., S. Martins, J.S., Ferguson, C.D., Ergodicity in Natural Earthquake Fault Networks, *Physical Review E*, 75, no. 6, 066107, 2007.
- Toke, N.A., J.R. Arrowsmith, M.J. Rymer, A. Landgraf, D.E. Haddad, M. Busch, J. Cohan, and A. Hannah, Late Holocene slip rate of the San Andreas fault and its accommodation by creep and moderate-magnitude earthquakes at Parkfield, California, *Geology*, Patience Anne Cowie, Geological Society of America, 39, 3, 243-246, none.
- Toya, Y., K.F. Tiampo, J.B. Rundle, C. Chen, H. Li and W. Klein, Pattern Informatics Approach to Earthquake Forecasting in 3D, *Concurrency and Computation*, 2009.
- Tranbarger, K.E. and F.P. Schoenberg, On the computation and application of point process prototypes, *Informatics*, accepted, 2009.
- Tullis, T. E. (rapporteur), R. Burgmann, M. Cocco, G. Hirth, G. C. P. King, O. Oncken, K. Otsuki, J. R. Rice, A. Rubin, P. Segall, S. A. Shapiro and C. A. J. Wibberley, Group Report: Rheology of Fault Rocks and Their Surroundings, Book section: *Tectonic Faults: Agents of Change on a Dynamic Earth*, M. R. Handy, G. Hirth and N. Hovius, MIT Press, Cambridge, MA, Dahlem Workshop 95, 183-204, 2007.
- Tullis, T.E., Friction of Rock at Earthquake Slip Rates, *Earthquake Seismology*, Vol. 4 of *Treatise on Geophysics*, H. Kanamori, Elsevier, Oxford, 4, 131-152, 2007.
- Tullis, T.E., Keith Richards-Dinger, Michael Barall, James H. Dieterich, Edward H. Field, Eric Heien, Louise H. Kellogg, Fred Pollitz, John Rundle, Michael Sachs, Donald L. Turcotte, Steven N. Ward, Burak Yikilmaz, Olaf Zielke, 7, *Generic Earthquake Simulator*, *Seismological Research Letters*, 83, 6, in preparation, 2012.
- Tullis, Terry E., R. Burgmann, M. Cocco, G. Hirth, G. C. P. King, O. Oncken, K. Otsuki, J. R. Rice, A. Rubin, P. Segall, S. A. Shapiro, and C. A. J. Wibberley, Rheology of fault rocks and their surroundings, *Tectonic Faults – Agents of Change on a Dynamic Earth*, M. R. Handy, G. Hirth, and N. Hovius, MIT Press, Cambridge, MA, 183-204, 2007.
- Uhrhammer, R. A., M. Hellweg, K. Hutton, P. Lombard, A. W. Walters, E. Hauksson and D. Oppenheimer, California Integrated Seismic Network (CISN) Local Magnitude Determination in California and Vicinity, *Bull. Seismol. Soc. Am.*, v. 101, no. 1, p. 427-432; DOI: 10.1785/0120100136, 2011.
- Unruh, J. and E. Hauksson, Seismotectonics of an Evolving Intracontinental Plate Boundary, Southeastern California *Geological Society of America Special Papers* 2009, 447, p. 351-372, doi: 10.1130/2009.2447(16), 2009.
- Vaghri, A. and E. Hearn, Can Lateral Viscosity Contrasts Explain Asymmetric Interseismic Deformation around Strike-Slip faults?, *Bulletin of the Seismological Society of America*, Fred Pollitz, SSA, BSSA-D-10-00347, in revision, 2011.
- Van Aalsburg, J, L. B. Grant, G. Yakovlev, P. B. Rundle, J. B. Rundle, D. L. Turcotte and A. Donnellan, A Feasibility Study of Data Assimilation in Numerical Simulations of Earthquake Fault Systems, *Phys-*

- ics of the Earth and Planetary Interiors, 163, no. 1-4, pp. 149-162, 2007.
- Van der Elst, Nicholas. J. and Emily E. Brodsky, Connecting near and farfield earthquake triggering to dynamic strain, *Journal of Geophysical Research*, 115, published, 2010.
- van Stiphout, T., D. Schorlemmer, and S. Wiemer, Uncertainties in Background Seismicity Rate Estimation, *Bulletin of the Seismological Society of America*, in preparation, 2009.
- Viesca, R. C., and J. R. Rice, Nucleation of slip-weakening rupture instability in landslides by localized increase of pore pressure, *Journal of Geophysical Research*, accepted, 2012.
- Viesca, R. C., E. L. Templeton, and J. R. Rice, Off-Fault Plasticity and Earthquake Rupture Dynamics, 2. Effects of Fluid Saturation, *Journal of Geophysical Research - Solid Earth*, 113, B09307, 2008.
- Wang, E., and A. M. Rubin, Rupture directivity of microearthquakes on the San Andreas Fault from spectral ratio inversion, *Geophysical Journal International*, 186, 852-866, 2011.
- Wang, Q., D.D. Jackson, and J. Zhuang, Are spontaneous earthquakes stationary in California?, *Journal of Geophysical Research*, 2009.
- Wang, Q., D.D. Jackson, and J. Zhuang, Missing links in earthquake clustering models, *Geophysical Research Letters*, accepted, 2010.
- Wang, Q., F. Schoenberg, and D.D. Jackson, Standard errors of parameter estimates in the ETAS model, *Bulletin of the Seismological Society of America*, 2010.
- Wang, Qi, D. D. Jackson and Y. Y. Kagan, California Earthquake Forecasts Based on Smoothed Seismicity: Model Choices, *Bulletin of the Seismological Society of America*, 101, 3, 1422-1430, 2010.
- Wang, Qi, D. D. Jackson, Y. Y. Kagan, California earthquakes, 1800-2007: a unified catalog with moment magnitudes, uncertainties, and focal mechanisms, *Seismological Research Letters*, 80, 3, 446-457, 2009.
- Ward, S.N., ALLCAL Earthquake Simulator, *Seismological Research Letters*, submitted, 2012.
- Ward, Steven N., Methods for Evaluating Earthquake Potential and Likelihood in and around California, *Seismological Research Letters*, 78, no. 1, pp. 121-133, 2007.
- Wdowinski, S., B. Smith, Y. Bock, and D. Sandwell, Diffuse interseismic deformation across the Pacific-North American plate boundary, *Geology*, 35, no. 4, pp. 311-314, 2007.
- Wechsler, N., E. E. Allen, T. K. Rockwell, G. H. Girty, J. S. Chester and Y. Ben-Zion, Characterization of Pulverized Granitoids in a Shallow Core along the San Andreas Fault, Littlerock, CA, *Geophysical Journal International*, 186, 401-417, 2011.
- Wechsler, N., T. K. Rockwell, and Y. Ben-Zion, Application of high resolution DEM data to detect rock damage from geomorphic signals along the central San Jacinto Fault, *Geomorphology*, 2009.
- Wechsler, N., Y. Ben-Zion and S. Christofferson, Evolving Geometrical Heterogeneities of Fault Trace Data, *Geophysical Journal International*, 182, 551-567, 2010.
- Wei, Shengji, E. Fielding, S. Leprince, A. Sladen, J.P. Avouac, D. Helmberger, E. Hauksson, R. Chu, M. Simons, K. Hudnut, T. Herring, and R. Briggs, Superficial simplicity of the 2010 El Mayor-Cucapah earthquake of Baja, California in Mexico, *Nature GeoScience*, published, 2011.
- Wei, Shengji, Z. Zhan, D. V. Helmberger, Y. Tan, and S. Ni, Locating Earthquakes with Surface Waves and Centroid Moment Tensor Estimation, *JGR*, accepted, 2012.
- Wei, M., D.T. Sandwell, and B. Smith-Konter (2010), Optimal combination of InSAR and GPS for measuring interseismic crustal deformation, *Journal of Advances in Space Research*, doi: 10.1016/j.asr.2010.03.013.
- Wendt, J., D. D. Oglesby, and E. L. Geist, Tsunamis and splay fault dynamics, *Geophysical Research Letters*, 36, in preparation, 2009.
- Werner, M. J., A. Helmstetter, D. D. Jackson, and Y. Y. Kagan, High Resolution Long-Term and Short-Term Earthquake Forecasts for California, *Bulletin of the Seismological Society of America*, 101, 4, 1630-1648, 2011.
- Werner, M. J., A. Helmstetter, D. D. Jackson, Y. Y. Kagan, and S. Wiemer, Adaptively Smoothed Seismicity Earthquake Forecasts for Italy, *Annals of Geophysics*, Edoardo Del Pezzo, 53, 3, 2010.
- Werner, M. J., J. D. Zechar, W. Marzocchi, and S. Wiemer, Retrospective Evaluation of the Five-Year and Ten-Year CSEP-Italy Earthquake Forecasts, *Annals of Geophysics*, Edoardo Del Pezzo, 53, 3, 2010.
- Wesnousky, S. G. and G. P. Biasi, The Length to which an Earthquake will go to Rupture: an Observational Note, *Bulletin of the Seismological Society of America*, in preparation, 2011.
- Wesnousky, S. G., Displacement and Geometrical Characteristics of Earthquake Surface Ruptures: Issues and Implications for Seismic Hazard Analysis and the Process of Earthquake Rupture, *Bulletin*



- of the Seismological Society of America, accepted, 2007.
- Wesnousky, S. G., Possibility of biases in the estimation of earthquake recurrence and seismic hazard from geologic data, *Bulletin of the Seismological Society of America*, accepted, 2010.
- Wesnousky, S. G., Possible biases in the estimation of earthquake recurrence and seismic hazard from geologic data, *Bulletin of the Seismological Society of America*, Seismological Society of America, El Cerrito, CA, in review, 2009.
- Wiemer, S., and Schorlemmer, D., ALM: An Asperity-based Likelihood Model for California, *Seismological Research Letters*, 78, 1, 134-140, 2007.
- Wisely, B.A., and Schmidt, D., Deciphering vertical deformation and poroelastic parameters in tectonically active fault-bound aquifer using InSAR and well level data, San Bernardino basin, California, *Geophysical Journal International*, in revision, 2009.
- Wong, K., and F.P. Schoenberg, On mainshock focal mechanisms and the spatial distribution of aftershocks, *Bulletin of the Seismological Society of America*, in review, 2009.
- Wu, C., and Z. Peng, Temporal changes of site response during the M9.0 off the Pacific coast of Tohoku earthquake, *Earth Planets Space*, 63, 7, 791-795, 2011.
- Wu, C., and Z. Peng (2012), Long-term change of site response after the Mw9.0 Tohoku earthquake in Japan, *Earth Planets Space*, in revision.
- Wu, C., Z. Peng and Y. Ben-Zion, Non-linearity and temporal changes of fault zone site response associated with strong ground motion, *Geophysical Journal International*, 176, 1, 265-278, 2008.
- Wu, C., Z. Peng, and D. Assimaki, Temporal changes in site response associated with strong ground motion of 2004 Mw6.6 Mid-Niigata earthquake sequences in Japan, *Bulletin of the Seismological Society of America*, 99, 6, 3487-3495, 2009.
- Wu, C., Z. Peng, and Y. Ben-Zion, Refined thresholds for nonlinear ground motion and temporal changes of site response associated with medium size earthquakes, *Geophysical Journal International*, 183, 1567-1576, 2010.
- Yang, W. and Y. Ben-Zion, An algorithm for detecting clipped waveforms and suggested correction procedures, *Seismological Research Letters*, 81, 53-62, 2010.
- Yang, W. E. Hauksson, and P. M. Shearer, Computing a large refined catalog of focal mechanisms for southern California (1981 – 2010): Temporal Stability of the Style of Faulting, *Bulletin of the Seismological Society of America*, accepted, 2012.
- Yang, W., and E. Hauksson, Evidence for Vertical Partitioning of Strike-Slip and Compressional Tectonics From Seismicity, Focal Mechanisms, and Stress Drops in the East Los Angeles Basin Area, California, *Bulletin of the Seismological Society of America*, 101, 964-974, 2010.
- Yang, W., and Y. Ben-Zion, Observational analysis of correlations between aftershock productivities and regional conditions in the context of a damage rheology model, *Geophysical Journal International*, 177, 481-491, 2008.
- Yang, W., and Y. Ben-Zion, Observational analysis of correlations between aftershocks productivities and regional conditions in the context of a damage rheology model, *Geophysical Journal International*, 177, 481-490, 2009.
- Yang, W., Z. Peng, and Y. Ben-Zion, Variations of strain-drops of aftershocks of the 1999 Izmit and Düzce earthquakes around the Karadere-Düzce branch of the North Anatolian Fault, *Geophysical Journal International*, 177, 235-246, 2009.
- Yang, Z., A. Sheehan, and P. Shearer, Stress-induced upper crustal anisotropy in southern California, *J. Geophys. Res.*, 116, doi: 10.1029/2010JB007655, 2011.
- Yano, Tomoko, T. Tanimoto, and L. Rivera, The ZH ratio method for long-period seismic data: Inversion for S-wave velocity structure, *Geophysical Journal International*, 179, 413-424, 2009.
- Yeats, R.S., Paleoseismology: Why can't earthquakes keep on schedule?, *Geology*, 35, no. 9, pp. 863-864, 2007.
- Yehuda Ben-Zion, Karin A. Dahmen, Jonathan T. Uhl, A unifying phase diagram for the dynamics of sheared solids and granular materials, *Pure and Applied Geophysics*, 168, 2221, 2011.
- Yuan, F. and V. Prakash, Slip Weakening in Rocks and Analog Materials at Co-Seismic Slip Rates, *Journal of the Mechanics and Physics of Solids*, Elsevier, 56, no. 2, pp. 542-560, 2008.
- Yuan, F. and V. Prakash, Use of a Modified Torsional Kolsky Bar to Study Frictional Slip Resistance in Rock-Analog Materials at Coseismic Slip Rates, *International Journal of Solids and Structures*, Elsevier, accepted, 2008.
- Zaliapin, I. A. Gabrielov, V. Keilis-Borok, and H. Wong, Clustering Analysis of Seismicity and Aftershock

- Identification, *Physical Review Letters*, 2008.
- Zaliapin, I. and Y. Ben-Zion, Asymmetric distribution of early aftershocks on large faults in California, *Geophysical Journal International*, 185, 1288-1304, 2011.
- Zechar, J. D., M. C. Gerstenberger, D. A. Rhoades, Likelihood-based Tests for Evaluating Space-Rate-Magnitude Earthquake Forecasts, *Bulletin of the Seismological Society of America*, 100, 3, 1184-1195, 2010.
- Zechar, J.D. and T.H. Jordan, The Area Skill Score Statistic for Evaluating Earthquake Predictability Experiments, *Pure and Applied Geophysics*, accepted, 2010.
- Zechar, J.D., and Frankel, K.L., Incorporating and reporting uncertainties in fault slip rates, *Journal of Geophysical Research - Solid Earth*, American Geophysical Union, Washington, D.C., 114, 2009.
- Zechar, J.D., and K.L. Frankel, Incorporating and reporting uncertainties in fault slip rates, *Journal of Geophysical Research - Solid Earth*, 114, 2009.
- Zechar, J.D., and T.H. Jordan, Testing Alarm-Based Earthquake Predictions, *Geophysical Journal International*, 172, no. 2, pp. 715-724, 2008.
- Zechar, J.D., D. Schorlemmer, M. Liukis, J. Yu, F. Euchner, P.J. Maechling, T.H. Jordan, The Collaboratory for the Study of Earthquake Predictability Perspective on Computational Earthquake Science, *Concurrency and Computation: Practice and Experience*, 2009.
- Zhan, Zhongwen, S. Wei, S. Ni, and D. V. Helmberger, Earthquake Centroid Locations Using Calibration from Ambient Seismic Noise, *BSSA*, published, 2011.
- Zhou, J., Y. Cui, S. Davis, C. C. Guest, and P. Maechling, Workflow-based high performance data transfer and ingestion to petascale simulations on TeraGrid, *IEEE Third International Joint Conference on Computational Sciences and Optimization*, Huangshan, 1, 28-31, May, 343-347, 2010.
- Zielke, O., J.R. Arrowsmith, L. Grant Ludwig, and S. O. Akciz, High Resolution Topography-Derived Offset Along the 1857 Fort Tejon Earthquake Rupture Trace, San Andreas Fault, *Bulletin of the Seismological Society of America*, 102, 3, accepted, 2012.
- Zielke, O., J.R. Arrowsmith, L. Grant Ludwig, and S. O. Akciz, Slip in the 1857 and Earlier Large Earthquakes Along the Carrizo Plain, San Andreas Fault, *Science, Science Express*, online, 2010.
- Zielke, O., SynEQs -Earthquake simulator, *Seismological Research Letters*, in preparation, 2012.
- Zöller, G., Y. Ben-Zion, M. Holschneider, and S. Hainzl, Estimating recurrence times and seismic hazard of large earthquakes on an individual fault, *Geophysical Journal International*, 170, 3, 1300-1310, 2007.