FIGURE 1613.5(9) MAXIMUM CONSIDERED EARTHQUAKE GROUND MOTION FOR REGION 4 OF 0.2 AND 1.0 SEC SPECTRAL RESPONSE ACCELERATION (5% OF CRITICAL DAMPING), SITE CLASS E

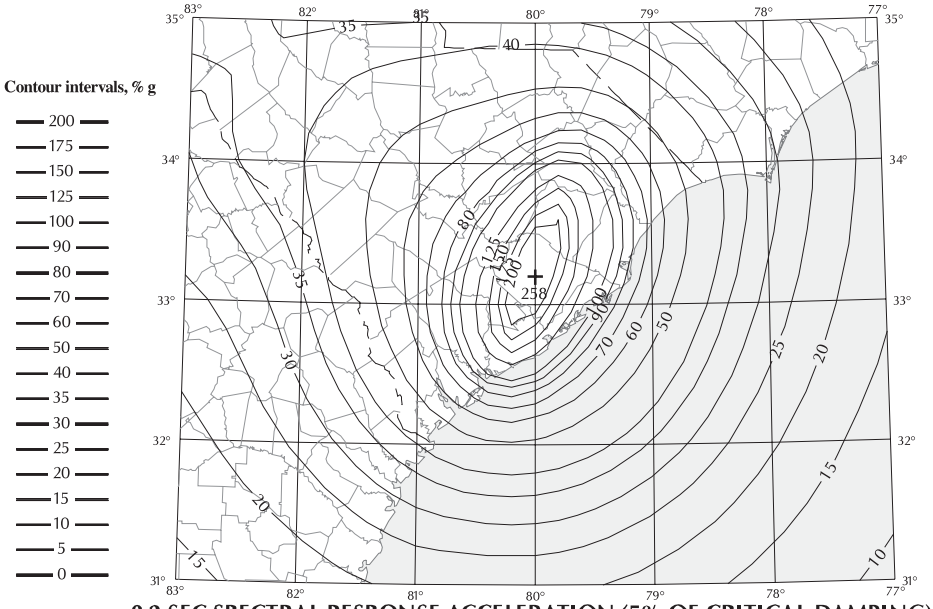

0.2 SEC SPECTRAL RESPONSE ACCELERATION (5% OF CRITICAL DAMPING)

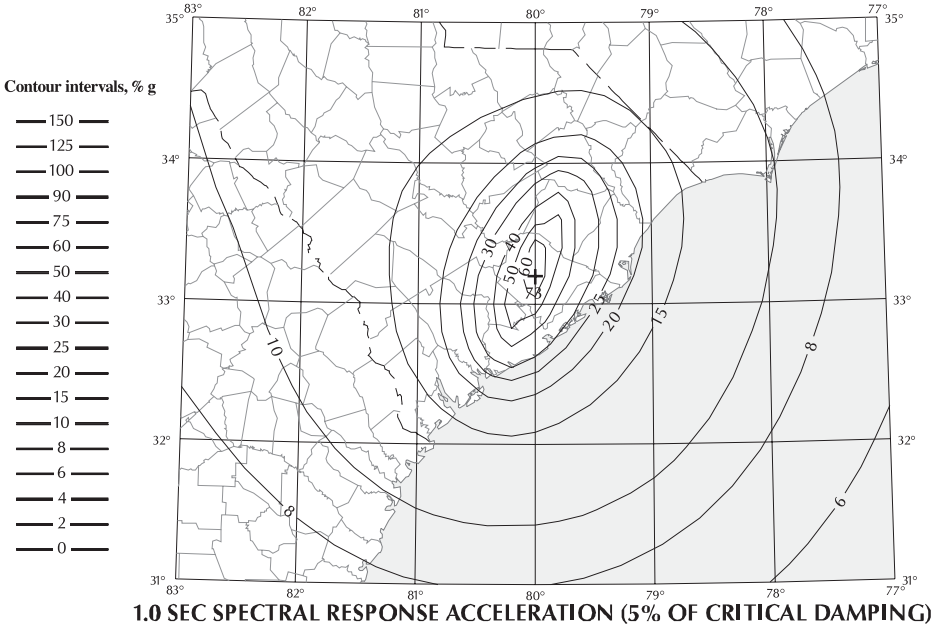

1.0 SEC SPECTRAL RESPONSE ACCELERATION (5% OF CRITICAL DAMPING)

100 0 100 MILES

100 0 100 KILOMETERS

Explanation

+ 6.2 — Point value of spectral response acceleration expressed as a percent of gravity

10 — Contours of spectral response acceleration expressed as a percent of gravity. Hachures point in direction of decreasing values.

10

DISCUSSION

Refer to the maps of Maximum Considered Earthquake Ground Motion for the Conterminous United States of 0.2 and 1.0 sec Spectral Response Acceleration (Figures 3.3-1 and 3.3-2) for discussion and references.

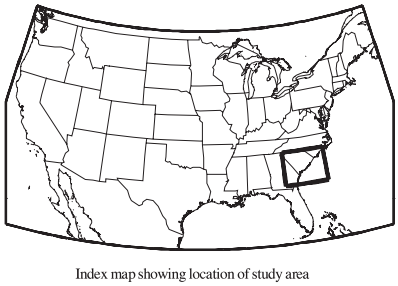

Index map showing location of study area