

M 5.8, NORTH OF ASCENSION ISLAND

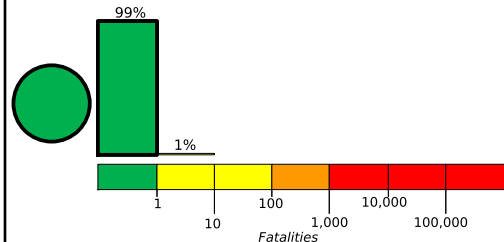
Origin Time: Mon 2014-06-30 01:46:23 UTC (00:46:23 local)

Location: 0.04°N 17.34°W Depth: 8 km

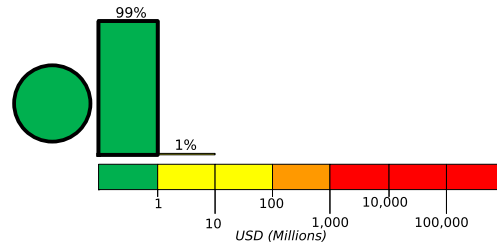
Created: 21 minutes, 24 seconds after earthquake

Estimated Fatalities

Green alert for shaking-related fatalities and economic losses. There is a low likelihood of casualties and damage.



Estimated Economic Losses



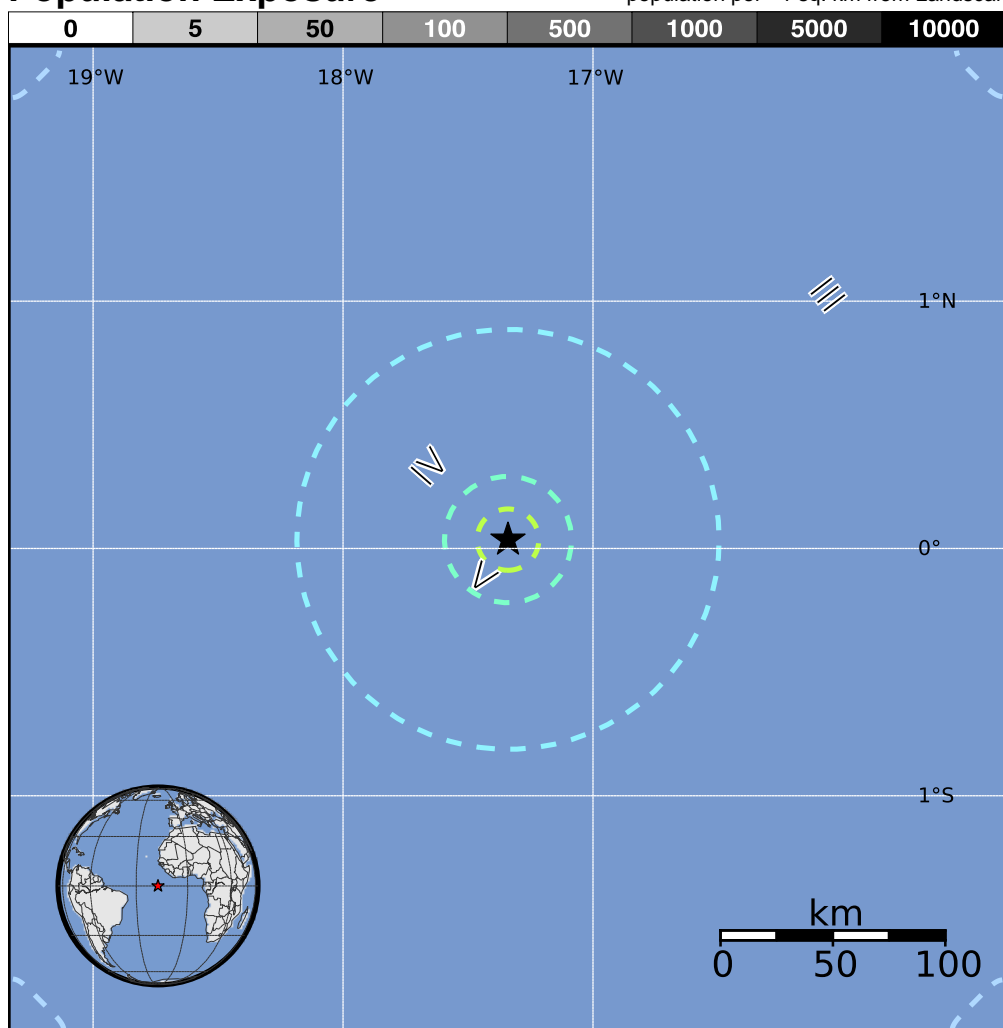
Estimated Population Exposed to Earthquake Shaking

ESTIMATED POPULATION EXPOSURE (k = x1000)		- - *	0	0	0	0	0	0	0	0
ESTIMATED MODIFIED MERCALLI INTENSITY		I	II-III	IV	V	VI	VII	VIII	IX	X+
PERCEIVED SHAKING		Not felt	Weak	Light	Moderate	Strong	Very Strong	Severe	Violent	Extreme
POTENTIAL DAMAGE	Resistant Structures	none	none	none	V. Light	Light	Moderate	Moderate/Heavy	Heavy	V. Heavy
	Vulnerable Structures	none	none	none	Light	Moderate	Moderate/Heavy	Heavy	V. Heavy	V. Heavy

*Estimated exposure only includes population within the map area.

Population Exposure

population per ~1 sq. km from Landsat



Structures:

There are likely to be no affected structures in this region.

Historical Earthquakes (with MMI levels):

There were no earthquakes with significant population exposure to shaking within a 400 km radius of this event.

Selected City Exposure

from GeoNames.org

MMI City	Population

bold cities appear on map

(k = x1000)

PAGER content is automatically generated, and only considers losses due to structural damage. Limitations of input data, shaking estimates, and loss models may add uncertainty.

<http://earthquake.usgs.gov/pager>

Event ID: usc000rnp6