

M 6.2, VOLCANO ISLANDS, JAPAN REGION

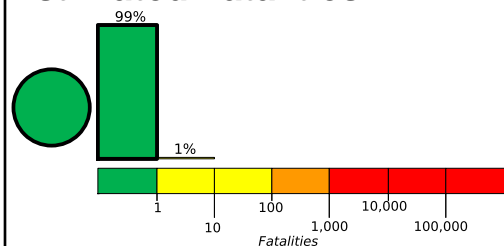
Origin Time: Sun 2014-06-29 05:56:31 UTC (15:56:31 local)

Location: 24.40°N 142.59°E Depth: 43 km

PAGER
Version 1

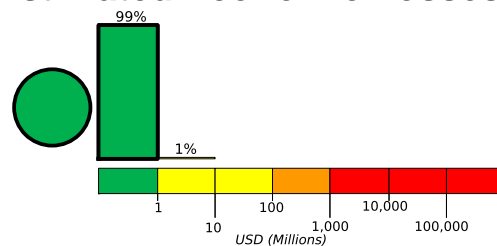
Created: 18 minutes, 29 seconds after earthquake

Estimated Fatalities



Green alert for shaking-related fatalities and economic losses. There is a low likelihood of casualties and damage.

Estimated Economic Losses

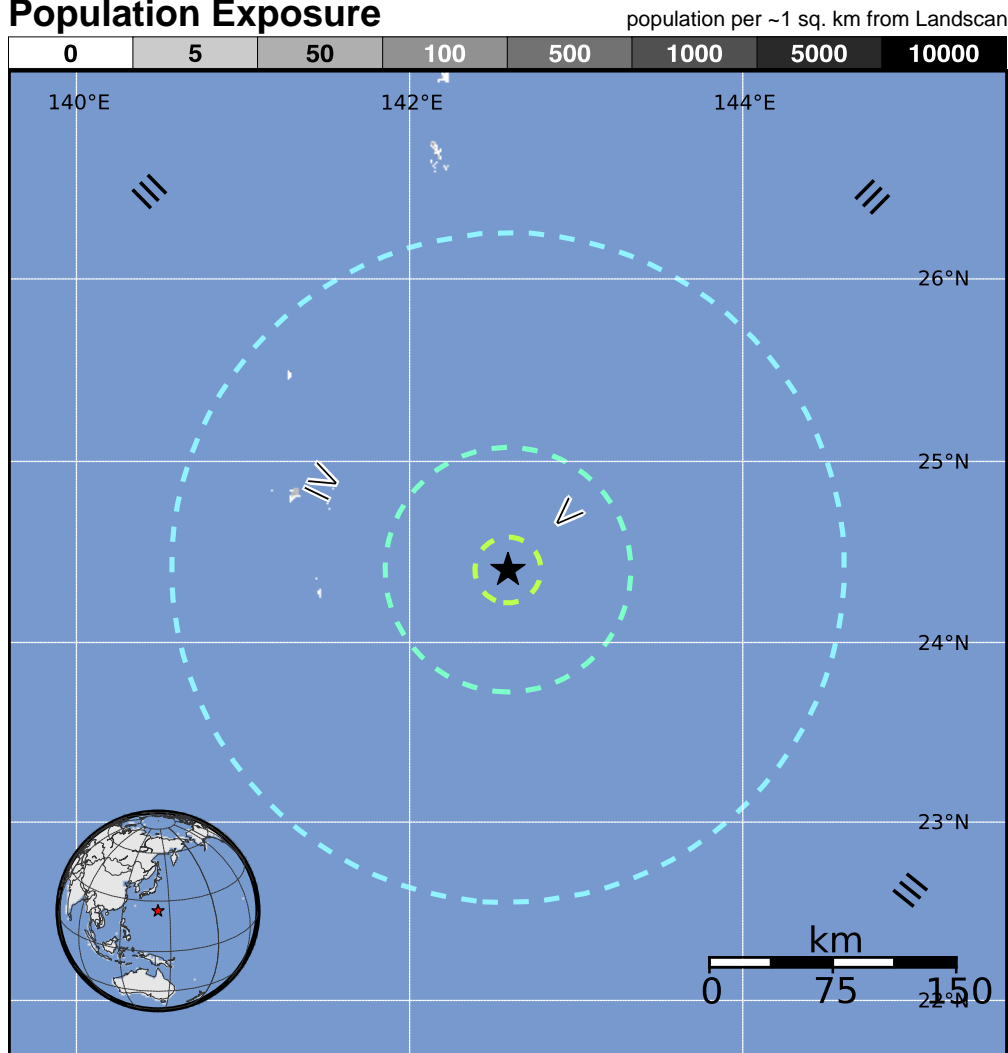


Estimated Population Exposed to Earthquake Shaking

ESTIMATED POPULATION EXPOSURE (k = x1000)	- - *	2k*	1k	0	0	0	0	0	0
ESTIMATED MODIFIED MERCALLI INTENSITY	I	II-III	IV	V	VI	VII	VIII	IX	X+
PERCEIVED SHAKING	Not felt	Weak	Light	Moderate	Strong	Very Strong	Severe	Violent	Extreme
POTENTIAL DAMAGE	Resistant Structures	none	none	none	V. Light	Light	Moderate	Moderate/Heavy	Heavy
	Vulnerable Structures	none	none	none	Light	Moderate	Moderate/Heavy	Heavy	V. Heavy

*Estimated exposure only includes population within the map area.

Population Exposure



Structures:

Overall, the population in this region resides in structures that are resistant to earthquake shaking, though some vulnerable structures exist.

Historical Earthquakes (with MMI levels):

There were no earthquakes with significant population exposure to shaking within a 400 km radius of this event.

Selected City Exposure

from GeoNames.org

MMI City	Population

bold cities appear on map

(k = x1000)

PAGER content is automatically generated, and only considers losses due to structural damage. Limitations of input data, shaking estimates, and loss models may add uncertainty.

<http://earthquake.usgs.gov/pager>

Event ID: usc000rnfx