

M 6.0, MARIANA ISLANDS REGION

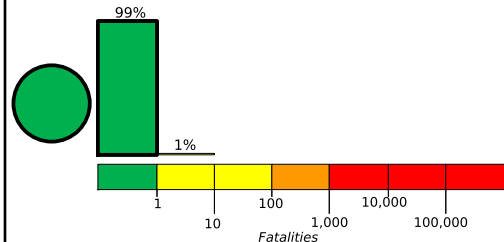
Origin Time: Sun 2013-10-06 16:38:09 UTC (01:38:09 local)

Location: 12.30°N 141.68°E Depth: 109 km

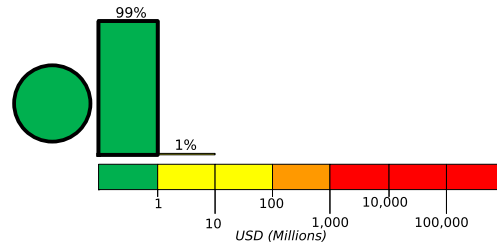
Created: 51 minutes, 47 seconds after earthquake

Estimated Fatalities

Green alert for shaking-related fatalities and economic losses. There is a low likelihood of casualties and damage.



Estimated Economic Losses



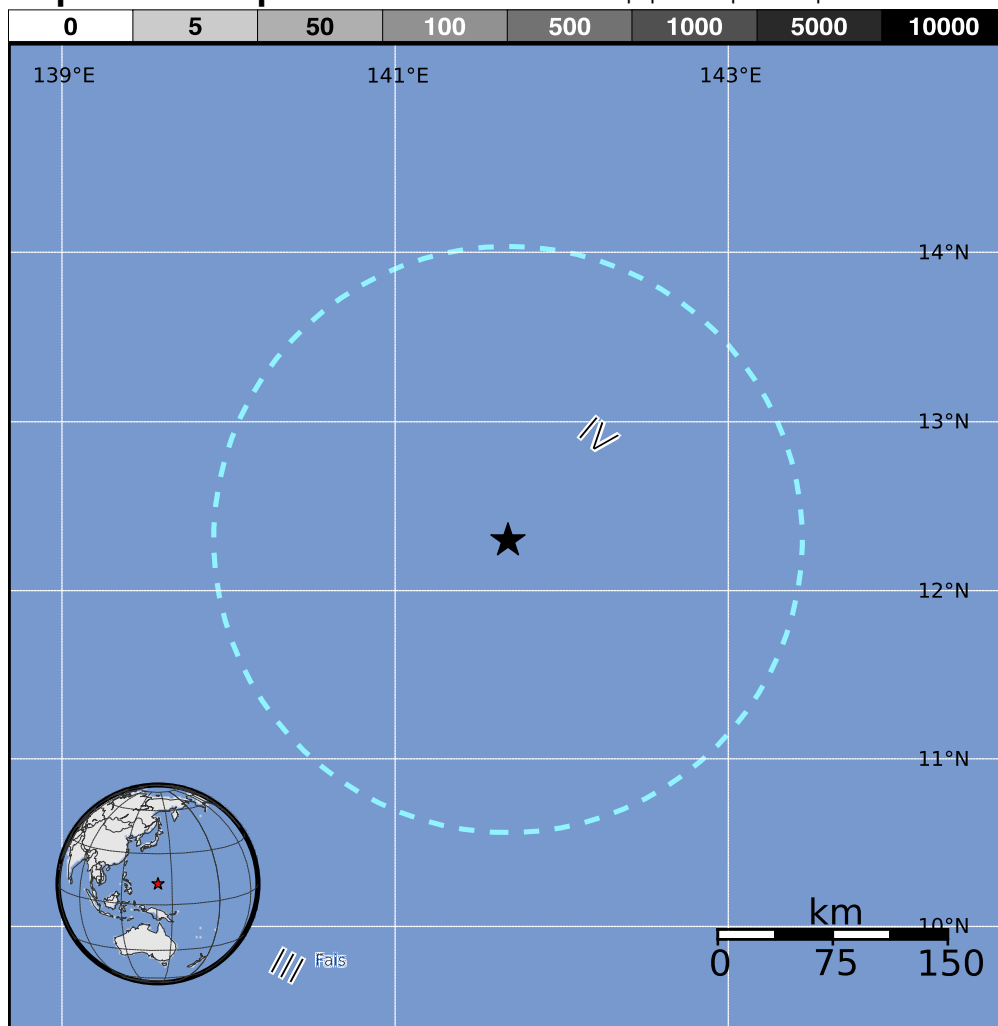
Estimated Population Exposed to Earthquake Shaking

ESTIMATED POPULATION EXPOSURE (k = x1000)		- -*	8k*	0	0	0	0	0	0	0
ESTIMATED MODIFIED MERCALLI INTENSITY		I	II-III	IV	V	VI	VII	VIII	IX	X+
PERCEIVED SHAKING		Not felt	Weak	Light	Moderate	Strong	Very Strong	Severe	Violent	Extreme
POTENTIAL DAMAGE	Resistant Structures	none	none	none	V. Light	Light	Moderate	Moderate/Heavy	Heavy	V. Heavy
	Vulnerable Structures	none	none	none	Light	Moderate	Moderate/Heavy	Heavy	V. Heavy	V. Heavy

*Estimated exposure only includes population within the map area.

Population Exposure

population per ~1 sq. km from Landsat



Structures:

Overall, the population in this region resides in structures that are a mix of vulnerable and earthquake resistant construction.

Historical Earthquakes (with MMI levels):

Date (UTC)	Dist. (km)	Mag.	Max MMI(#)	Shaking Deaths
1983-02-13	397	6.1	V(125k)	0
2002-04-26	336	7.0	VIII(5k)	0
1993-08-08	355	7.7	IX(3k)	0

Recent earthquakes in this area have caused secondary hazards such as landslides and liquefaction that might have contributed to losses.

Selected City Exposure

from GeoNames.org

MMI City	Population
III Fais	< 1k
III Merizo Village	2k
III Agat Village	5k
III Santa Rita Village	6k

bold cities appear on map

(k = x1000)

PAGER content is automatically generated, and only considers losses due to structural damage. Limitations of input data, shaking estimates, and loss models may add uncertainty.

<http://earthquake.usgs.gov/pager>

Event ID: usb000k7q5