

M 6.6, NEW BRITAIN REGION, PAPUA NEW GUINEA

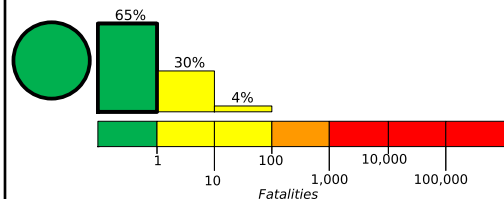
Origin Time: Sun 2013-07-07 20:30:07 UTC (06:30:07 local)

Location: 6.02°S 149.72°E Depth: 62 km

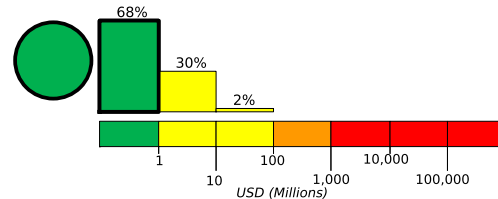
Created: 1 hour, 37 minutes after earthquake

Estimated Fatalities

Green alert for shaking-related fatalities and economic losses. There is a low likelihood of casualties and damage.



Estimated Economic Losses

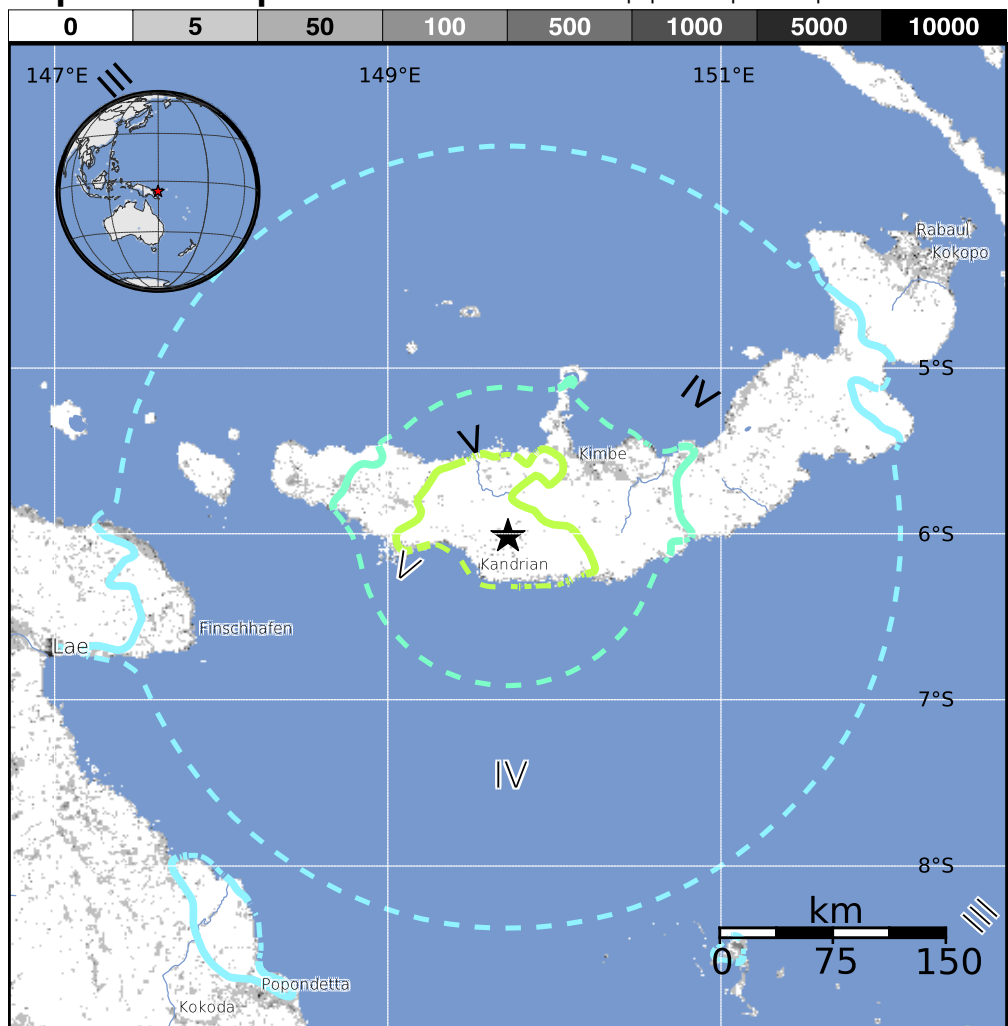


Estimated Population Exposed to Earthquake Shaking

ESTIMATED POPULATION EXPOSURE (k = x1000)	- - *	483k*	388k	131k	47k	0	0	0	0
ESTIMATED MODIFIED MERCALLI INTENSITY	I	II-III	IV	V	VI	VII	VIII	IX	X+
PERCEIVED SHAKING	Not felt	Weak	Light	Moderate	Strong	Very Strong	Severe	Violent	Extreme
POTENTIAL DAMAGE	Resistant Structures	none	none	none	V. Light	Light	Moderate	Moderate/Heavy	Heavy
	Vulnerable Structures	none	none	none	Light	Moderate	Moderate/Heavy	Heavy	V. Heavy

*Estimated exposure only includes population within the map area.

Population Exposure



Structures:

Overall, the population in this region resides in structures that are vulnerable to earthquake shaking, though some resistant structures exist.

Historical Earthquakes (with MMI levels):

Date (UTC)	Dist. (km)	Mag.	Max MMI(#)	Shaking Deaths
1987-03-16	235	5.5	VI(25k)	0
2005-06-04	324	6.1	VII(27k)	1
1983-12-21	246	6.2	VII(5k)	10

Recent earthquakes in this area have caused secondary hazards such as landslides and liquefaction that might have contributed to losses.

Selected City Exposure

from GeoNames.org

MMI City	Population
VI Kandrian	1k
V Kimbe	19k
IV Finschhafen	1k
IV Lae	76k
III Popondetta	28k
III Kokopo	26k
III Kokoda	6k
III Namatanai	1k
III Rabaul	8k

bold cities appear on map

(k = x1000)

PAGER content is automatically generated, and only considers losses due to structural damage. Limitations of input data, shaking estimates, and loss models may add uncertainty.

<http://earthquake.usgs.gov/pager>

Event ID: usb000i8ey