DEPARTMENT OF THE INTERIOR
U.S. GEOLOGICAL SURVEY

Hua-lien, Taiwan Earthquake of 31 March 2002

Open-File Report 02-XXX-D

Epicentral Area

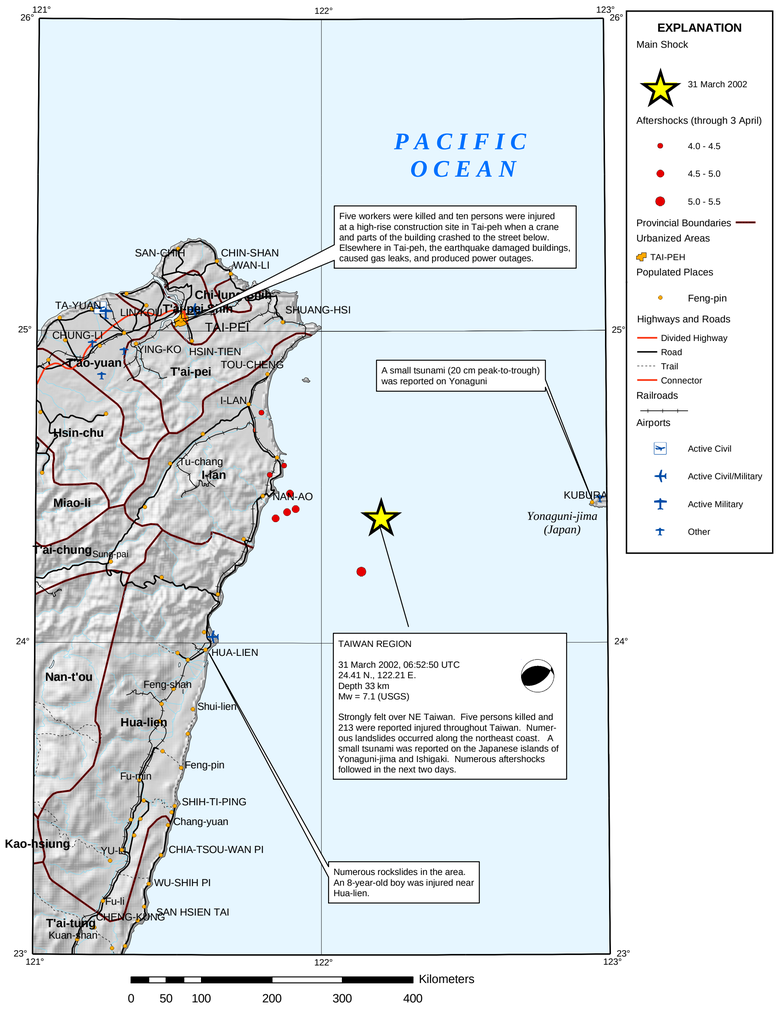

Seismicity of Taiwan 1900 - 2002

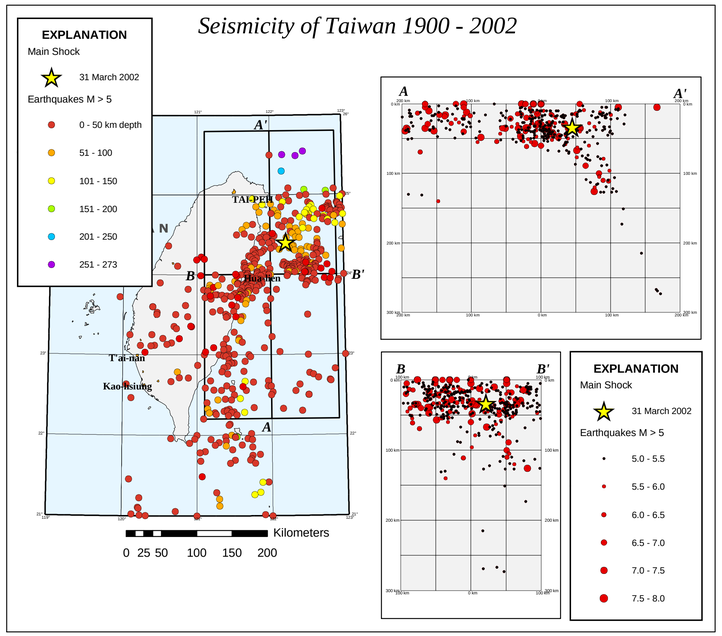

Plate Tectonics of Taiwan

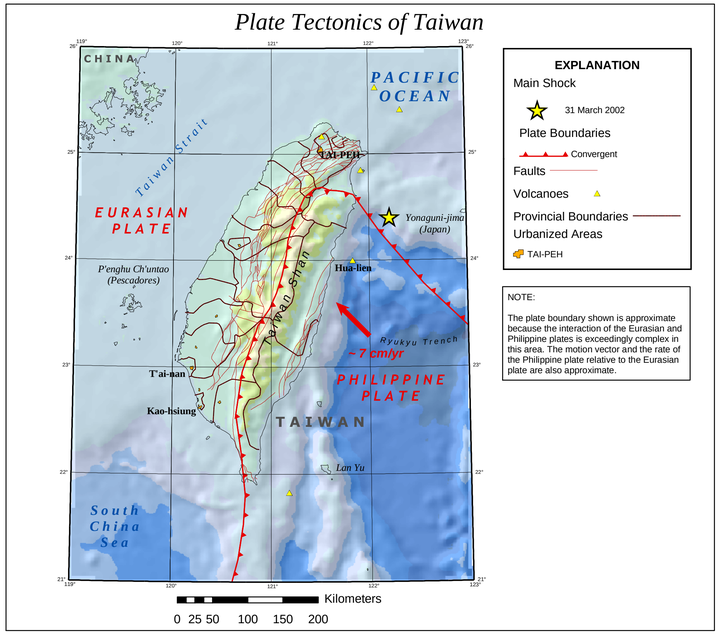

Seismic History of Taiwan

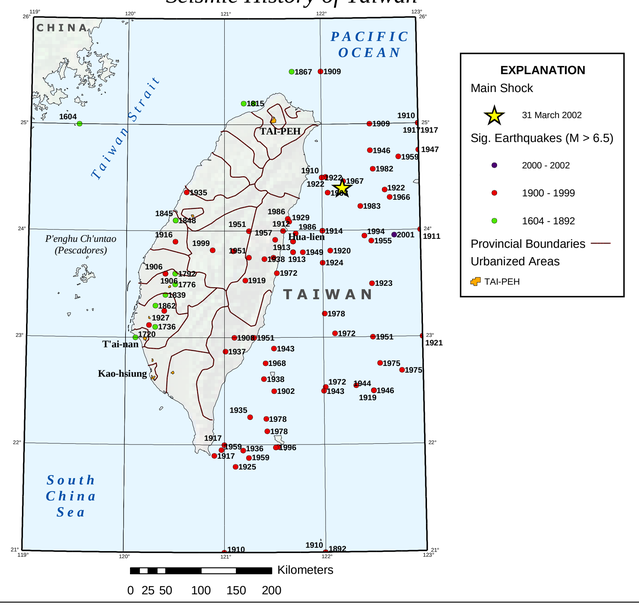

Generalized Seismic Hazard of Taiwan

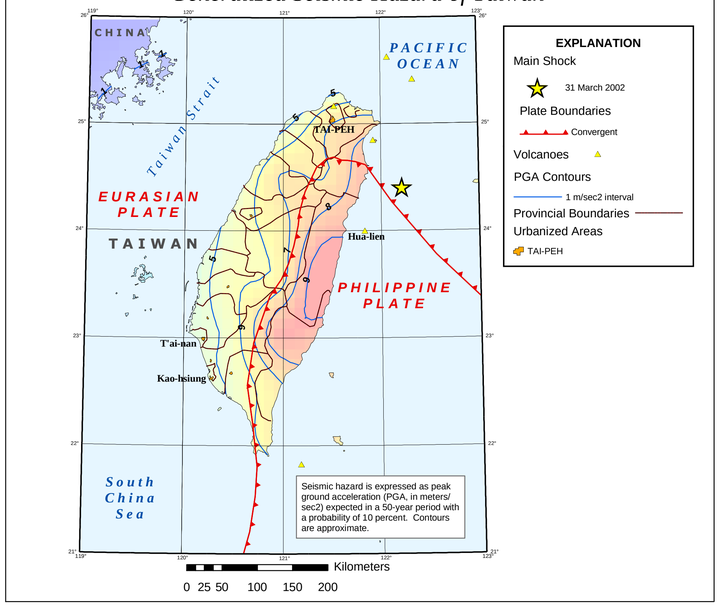

DATA SOURCES

Earthquakes
USGS, National Earthquake Information Center (2000 - 2002)
IASPEI, Int'l Handbook of Earthquake and Eng. Seismology (1900 - 1999)
NOAA, National Geophysical Data Center ((1604 - 1899)
Taiwan Central Weather Bureau (aftershocks)
Seismic Hazard
Global Seismic Hazard Assessment Program
Plate Boundaries and Volcanoes
Smithsonian Institution, Global Volcano Program
Hypsography
NOAA, National Geophysical Data Center, ETOPO2
Hydrography and Cultural Features
ESRI, after NIMA, Digital Chart of the World

MAP PREPARED BY

U.S. Geological Survey
Earthquake Hazards Program
National Earthquake Information Center
18 April 2002