USGS
science for a changing world

Earthquake Shaking Green Alert

GSN ANSS USAID FROM THE AMERICAN PEOPLE

M 5.7, FIJI REGION

Origin Time: Tue 2013-12-17 17:02:01 UTC (05:02:01 local)
Location: 20.71°S 178.66°W Depth: 602 km

PAGER Version 3

Created: 3 weeks, 4 days after earthquake

Estimated Fatalities

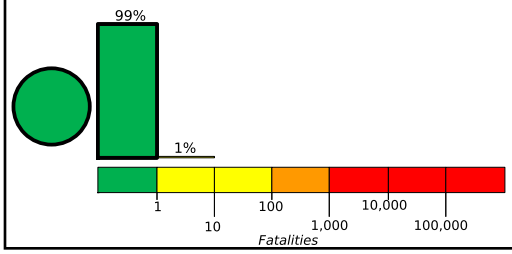

Green alert for shaking-related fatalities and economic losses. There is a low likelihood of casualties and damage.

Estimated Economic Losses

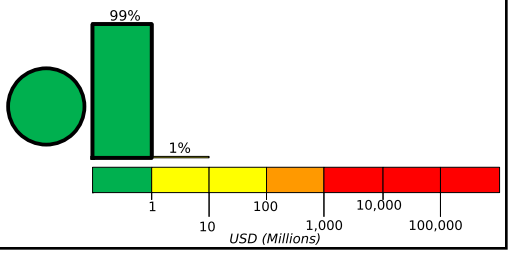

Estimated Population Exposed to Earthquake Shaking

ESTIMATED POPULATION EXPOSURE (k = x1000)		- -*	3k	0	0	0	0	0	0	0
ESTIMATED MODIFIED MERCALLI INTENSITY		I	II-III	IV	V	VI	VII	VIII	IX	X+
PERCEIVED SHAKING		Not felt	Weak	Light	Moderate	Strong	Very Strong	Severe	Violent	Extreme
POTENTIAL DAMAGE	Resistant Structures	none	none	none	V. Light	Light	Moderate	Moderate/Heavy	Heavy	V. Heavy
	Vulnerable Structures	none	none	none	Light	Moderate	Moderate/Heavy	Heavy	V. Heavy	V. Heavy

*Estimated exposure only includes population within the map area.

Population Exposure

population per ~1 sq. km from Landscan

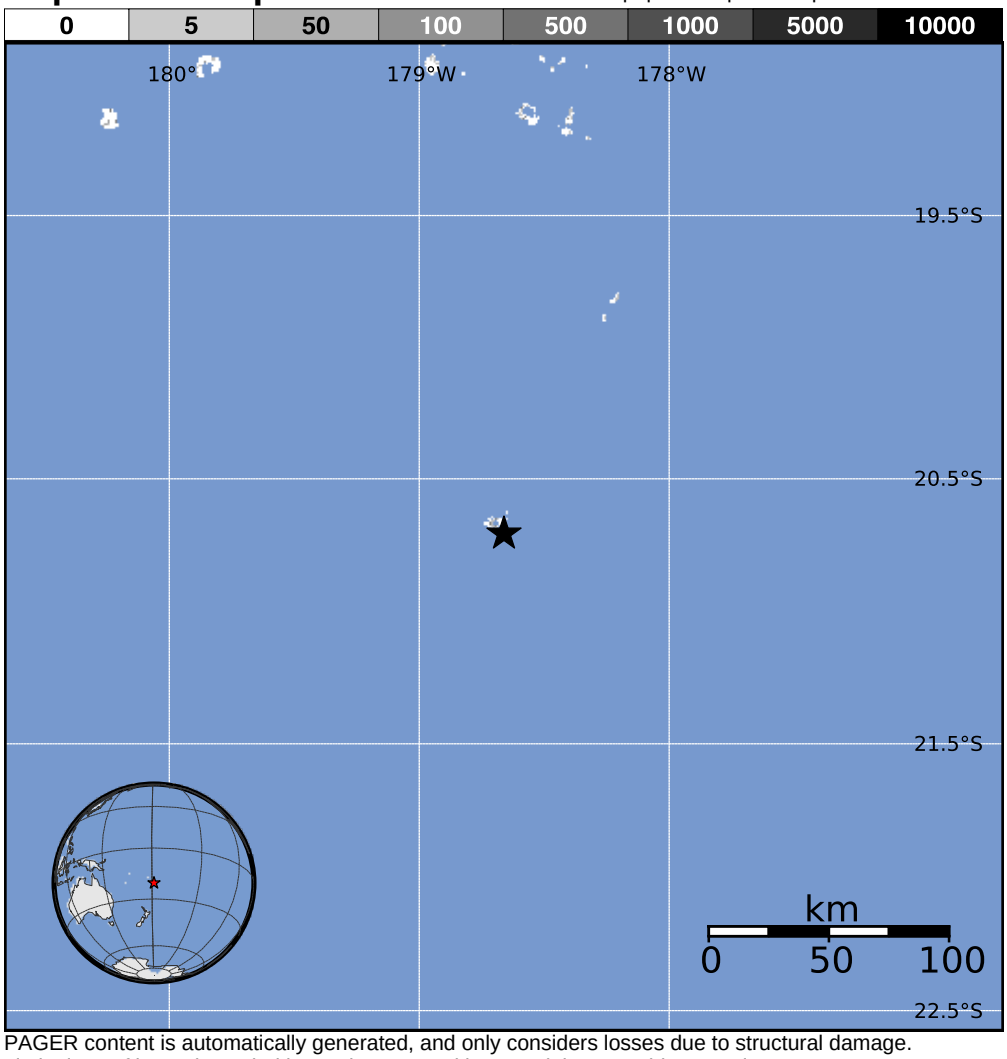

Structures:
Overall, the population in this region resides in structures that are vulnerable to earthquake shaking, though some resistant structures exist.

Historical Earthquakes (with MMI levels):

Date (UTC)	Dist. (km)	Mag.	Max MMI(#)	Shaking Deaths
1983-05-15	387	6.6	V(6k)	0
1977-06-22	388	8.0	VII(47k)	0
1983-03-21	364	6.7	VII(53k)	0

Selected City Exposure

from GeoNames.org

MMI	City	Population

bold cities appear on map (k = x1000)

PAGER content is automatically generated, and only considers losses due to structural damage.
Limitations of input data, shaking estimates, and loss models may add uncertainty.

http://earthquake.usgs.gov/pager

Event ID: usc000lm7a