USGS
science for a changing world

Earthquake Shaking Green Alert

GSN ANSS USAID FROM THE AMERICAN PEOPLE

M 5.4, KEPULAUAN MENTAWAI REGION, INDONESIA

Origin Time: Wed 2013-08-28 05:43:25 UTC (12:43:25 local)

Location: 2.03°S 100.77°E Depth: 63 km

PAGER
Version 6

Created: 9 weeks, 0 days after earthquake

Estimated Fatalities

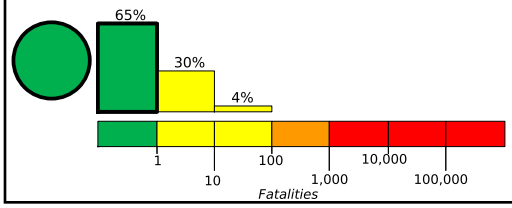

Green alert for shaking-related fatalities and economic losses. There is a low likelihood of casualties and damage.

Estimated Economic Losses

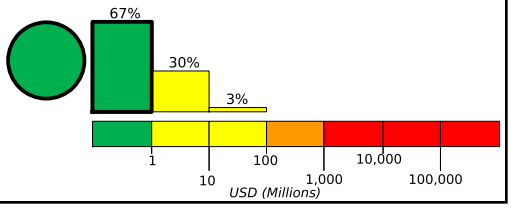

Estimated Population Exposed to Earthquake Shaking

ESTIMATED POPULATION EXPOSURE (k = x1000)		- -*	4,913k*	2,869k	39k	0	0	0	0	0
ESTIMATED MODIFIED MERCALLI INTENSITY		I	II-III	IV	V	VI	VII	VIII	IX	X+
PERCEIVED SHAKING		Not felt	Weak	Light	Moderate	Strong	Very Strong	Severe	Violent	Extreme
POTENTIAL DAMAGE	Resistant Structures	none	none	none	V. Light	Light	Moderate	Moderate/Heavy	Heavy	V. Heavy
	Vulnerable Structures	none	none	none	Light	Moderate	Moderate/Heavy	Heavy	V. Heavy	V. Heavy

*Estimated exposure only includes population within the map area.

Population Exposure

population per ~1 sq. km from Landscan

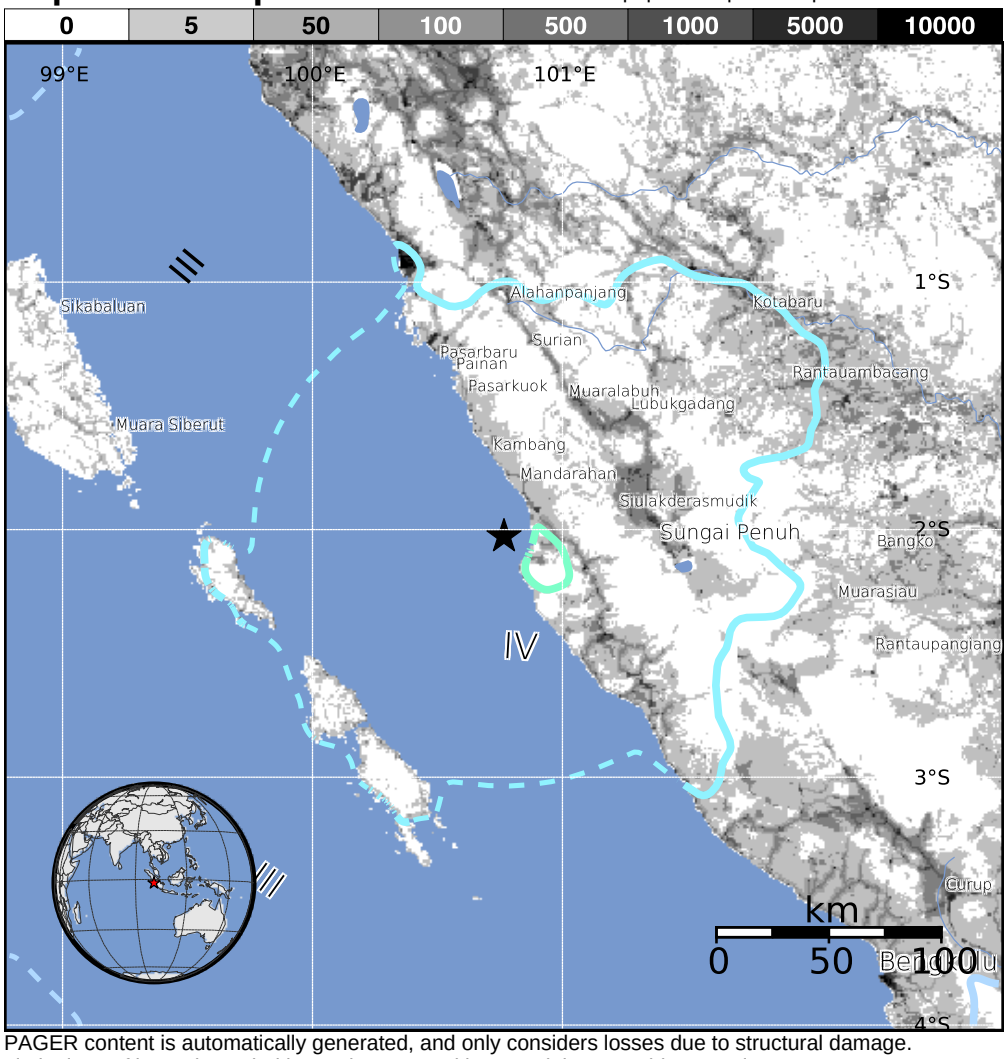

Structures:
Overall, the population in this region resides in structures that are vulnerable to earthquake shaking, though some resistant structures exist.

Historical Earthquakes (with MMI levels):

Date (UTC)	Dist. (km)	Mag.	Max MMI(#)	Shaking Deaths
1986-01-29	363	5.0	V(350k)	0
2000-06-05	268	5.5	V(540k)	1
2000-06-04	332	7.9	VIII(2k)	103

Recent earthquakes in this area have caused secondary hazards such as landslides that might have contributed to losses.

Selected City Exposure

from GeoNames.org

MMI	City	Population
IV	**Kambang**	**< 1k**
IV	**Mandarahan**	**< 1k**
IV	**Pasarkuok**	**< 1k**
IV	**Siulakderasmudik**	**< 1k**
IV	**Pasarbaru**	**< 1k**
IV	**Painan**	**< 1k**
IV	**Sungai Penuh**	**96k**
IV	Padang	840k
III	Payakumbuh	122k
III	Bukittinggi	99k
III	**Bengkulu**	**310k**

bold cities appear on map (k = x1000)

PAGER content is automatically generated, and only considers losses due to structural damage. Limitations of input data, shaking estimates, and loss models may add uncertainty.

http://earthquake.usgs.gov/pager

Event ID: usb000jci1