M 4.2, OKLAHOMA

Origin Time: Fri 2016-07-08 22:29:38 UTC (17:29:38 local)
Location: 36.47°N 98.75°W Depth: 6 km

Earthquake Shaking **Green Alert**

PAGER Version 4

Created: 8 weeks, 0 days after earthquake

Estimated Fatalities

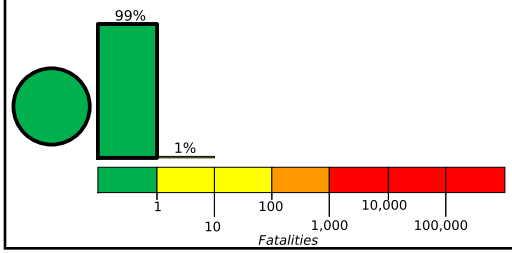

Green alert for shaking-related fatalities and economic losses. There is a low likelihood of casualties and damage.

Estimated Economic Losses

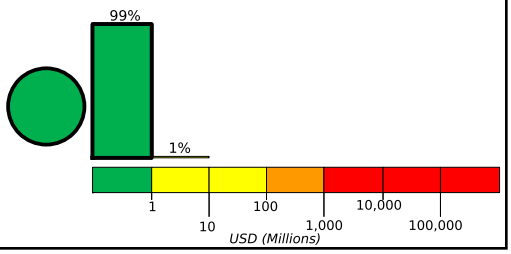

Estimated Population Exposed to Earthquake Shaking

ESTIMATED POPULATION EXPOSURE (k = x1000)		- -*	1,503k	14k	0	0	0	0	0	0
ESTIMATED MODIFIED MERCALLI INTENSITY		I	II-III	IV	V	VI	VII	VIII	IX	X+
PERCEIVED SHAKING		Not felt	Weak	Light	Moderate	Strong	Very Strong	Severe	Violent	Extreme
POTENTIAL DAMAGE	Resistant Structures	none	none	none	V. Light	Light	Moderate	Moderate/Heavy	Heavy	V. Heavy
	Vulnerable Structures	none	none	none	Light	Moderate	Moderate/Heavy	Heavy	V. Heavy	V. Heavy

*Estimated exposure only includes population within the map area.

Population Exposure

population per ~1 sq. km from Landscan

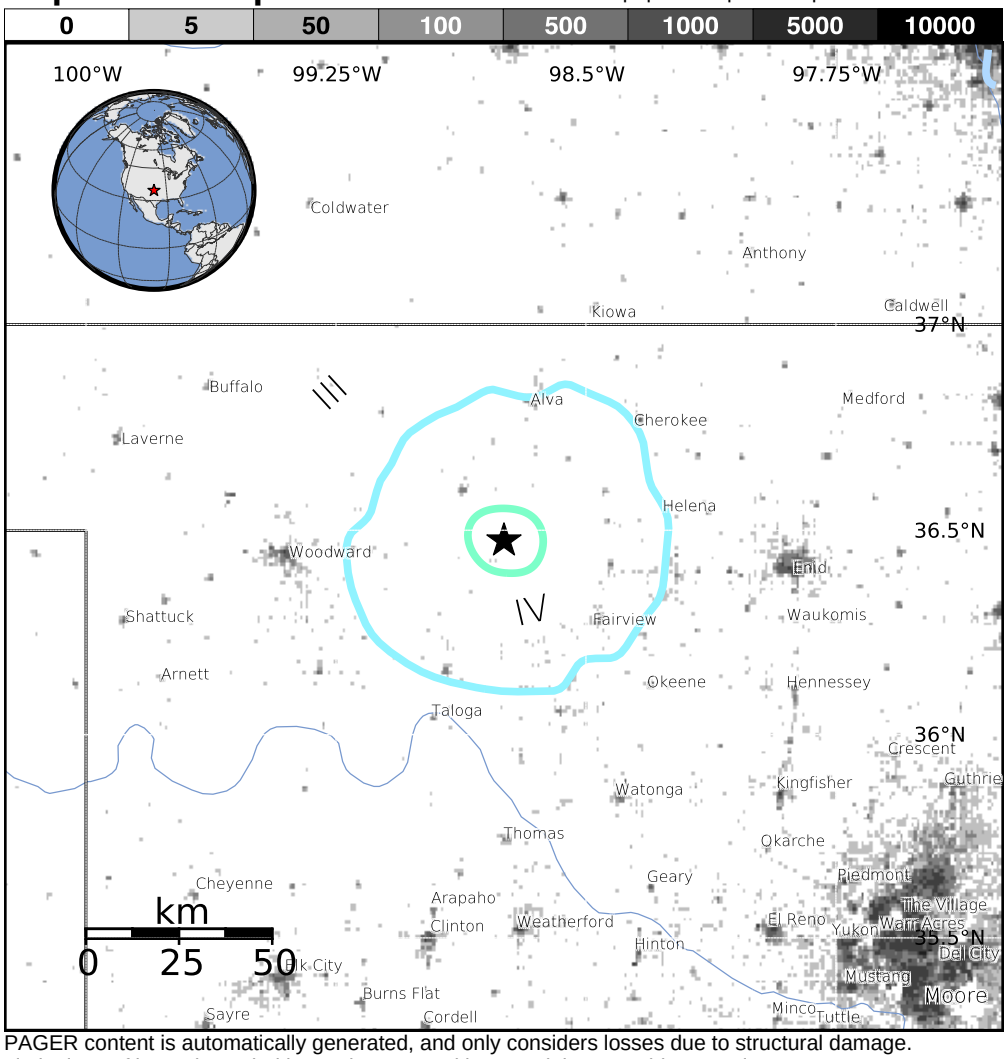

Structures:
Overall, the population in this region resides in structures that are resistant to earthquake shaking, though some vulnerable structures exist.

Historical Earthquakes (with MMI levels):

There were no earthquakes with significant population exposure to shaking within a 400 km radius of this event.

Selected City Exposure

from GeoNames.org

MMI	City	Population
IV	**Fairview**	**3k**
IV	**Cherokee**	**1k**
IV	Mooreland	1k
IV	**Helena**	**1k**
III	**Alva**	**5k**
III	**Taloga**	**< 1k**
III	**Enid**	**49k**
III	Edmond	81k
III	**Moore**	**55k**
III	Midwest City	54k
III	Oklahoma City	580k

bold cities appear on map (k = x1000)

PAGER content is automatically generated, and only considers losses due to structural damage. Limitations of input data, shaking estimates, and loss models may add uncertainty.

http://earthquake.usgs.gov/earthquakes/eventpage/us1000621p

Event ID: us1000621p