USGS
science for a changing world

Earthquake Shaking Green Alert

GSN ANSS USAID FROM THE AMERICAN PEOPLE

# M 5.8, CAYMAN ISLANDS REGION

Origin Time: Mon 2015-11-16 00:39:33 UTC (00:39:33 local)
Location: 17.84°N 81.82°W Depth: 6 km

**PAGER Version 6**

Created: 6 weeks, 5 days after earthquake

## Estimated Fatalities

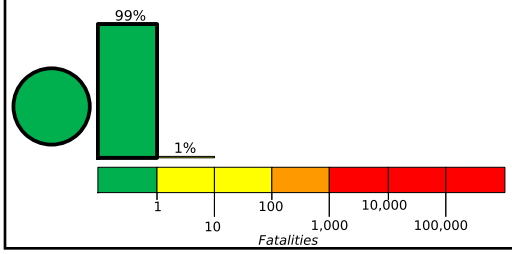


Green alert for shaking-related fatalities and economic losses. There is a low likelihood of casualties and damage.

## Estimated Economic Losses

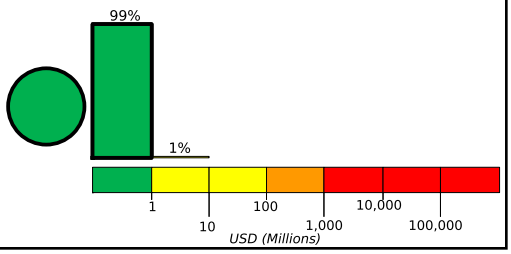


## Estimated Population Exposed to Earthquake Shaking

| | | | | | | | | | | |
|---|---|---|---|---|---|---|---|---|---|---|
| ESTIMATED POPULATION EXPOSURE (k = x1000) | | - -* | 55k | 0 | 0 | 0 | 0 | 0 | 0 | 0 |
| ESTIMATED MODIFIED MERCALLI INTENSITY | | I | II-III | IV | V | VI | VII | VIII | IX | X+ |
| PERCEIVED SHAKING | | Not felt | Weak | Light | Moderate | Strong | Very Strong | Severe | Violent | Extreme |
| POTENTIAL DAMAGE | Resistant Structures | none | none | none | V. Light | Light | Moderate | Moderate/Heavy | Heavy | V. Heavy |
| | Vulnerable Structures | none | none | none | Light | Moderate | Moderate/Heavy | Heavy | V. Heavy | V. Heavy |

*Estimated exposure only includes population within the map area.

## Population Exposure

population per ~1 sq. km from Landscan

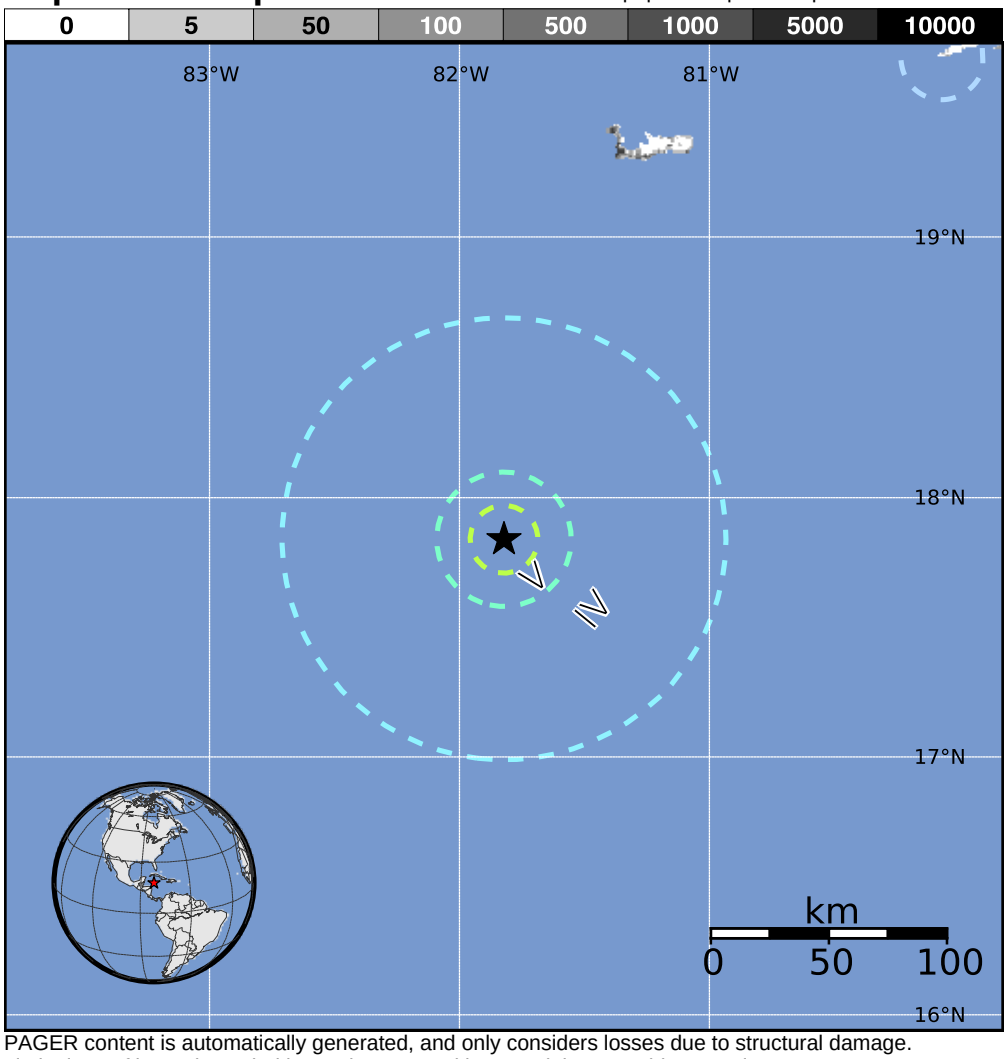


**Structures:**
Overall, the population in this region resides in structures that are resistant to earthquake shaking, though some vulnerable structures exist.

**Historical Earthquakes (with MMI levels):**

| Date (UTC) | Dist. (km) | Mag. | Max MMI(#) | Shaking Deaths |
|---|---|---|---|---|
| 2007-02-04 | 386 | 6.2 | IV(6,888k) | 0 |
| 2004-12-14 | 130 | 6.8 | VI(42k) | 0 |

## Selected City Exposure

from GeoNames.org

| MMI | City | Population |
|---|---|---|
| III | George Town | 29k |
| III | West Bay | 11k |
| III | North Side | 1k |
| III | Bodden Town | 7k |
| III | East End | 2k |

bold cities appear on map (k = x1000)

PAGER content is automatically generated, and only considers losses due to structural damage.
Limitations of input data, shaking estimates, and loss models may add uncertainty.
http://earthquake.usgs.gov/earthquakes/eventpage/us10003yjy

Event ID: us10003yjy