USGS
science for a changing world

Earthquake Shaking **Green Alert**

GSN ANSS USAID FROM THE AMERICAN PEOPLE

M 4.6, 52.7 miles W of Seldovia

Origin Time: Wed 2014-03-12 08:43:35 UTC (00:43:35 local)
Location: 59.30°N 153.18°W Depth: 86 km

PAGER Version 2

Created: 2 days, 15 hours after earthquake

Estimated Fatalities

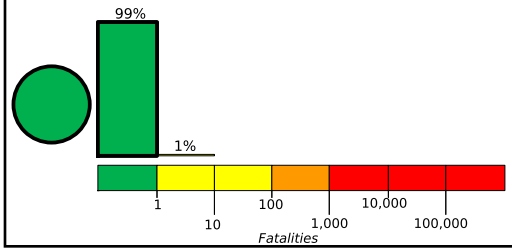

Green alert for shaking-related fatalities and economic losses. There is a low likelihood of casualties and damage.

Estimated Economic Losses

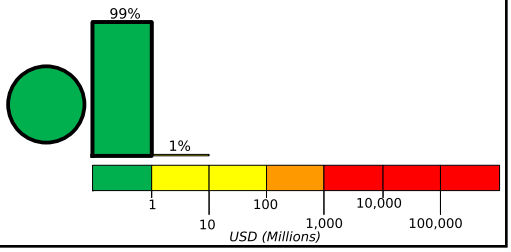

Estimated Population Exposed to Earthquake Shaking

ESTIMATED POPULATION EXPOSURE (k = x1000)		- -*	54k	0	0	0	0	0	0	0
ESTIMATED MODIFIED MERCALLI INTENSITY		I	II-III	IV	V	VI	VII	VIII	IX	X+
PERCEIVED SHAKING		Not felt	Weak	Light	Moderate	Strong	Very Strong	Severe	Violent	Extreme
POTENTIAL DAMAGE	Resistant Structures	none	none	none	V. Light	Light	Moderate	Moderate/Heavy	Heavy	V. Heavy
	Vulnerable Structures	none	none	none	Light	Moderate	Moderate/Heavy	Heavy	V. Heavy	V. Heavy

*Estimated exposure only includes population within the map area.

Population Exposure

population per ~1 sq. km from Landscan

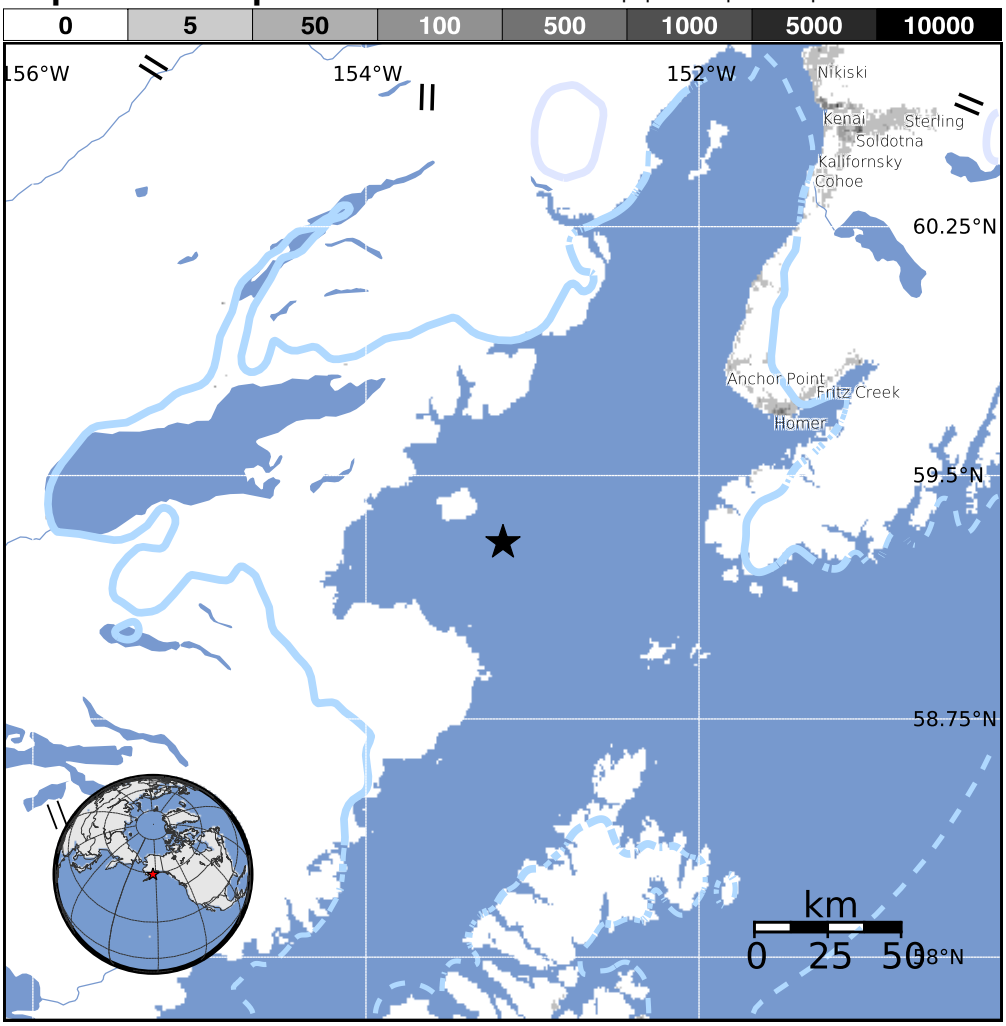

Structures:
Overall, the population in this region resides in structures that are resistant to earthquake shaking, though some vulnerable structures exist.

Historical Earthquakes (with MMI levels):

Date (UTC)	Dist. (km)	Mag.	Max MMI(#)	Shaking Deaths
1984-08-14	355	5.8	VI(5k)	0
1999-12-06	230	7.0	VII(331)	0
2001-01-10	262	6.9	VIII(99)	0

Selected City Exposure

from GeoNames.org

MMI	City	Population
III	Diamond Ridge	1k
III	**Anchor Point**	**2k**
III	**Homer**	**5k**
II	**Fritz Creek**	**2k**
II	**Kalifornsky**	**8k**
II	**Cohoe**	**1k**
II	**Kenai**	**7k**
II	**Soldotna**	**4k**
II	**Nikiski**	**4k**
II	Ridgeway	2k
II	**Sterling**	**6k**

bold cities appear on map (k = x1000)

PAGER content is automatically generated, and only considers losses due to structural damage. Limitations of input data, shaking estimates, and loss models may add uncertainty.

http://earthquake.usgs.gov/pager

Event ID: ak11184848